

(SUBMIT IN TRIPLICATE)

UNITED STATES  
DEPARTMENT OF THE INTERIOR  
GEOLOGICAL SURVEY

Land Office Santa Fe  
Lease No. MM 02920  
Unit Federal

SUNDRY NOTICES AND REPORTS ON WELLS

NOTICE OF INTENTION TO DRILL.....	<input checked="" type="checkbox"/>	SUBSEQUENT REPORT OF WATER SHUT-OFF.....
NOTICE OF INTENTION TO CHANGE PLANS.....	<input type="checkbox"/>	SUBSEQUENT REPORT OF SHOOTING OR ACIDIZING.....
NOTICE OF INTENTION TO TEST WATER SHUT-OFF.....	<input type="checkbox"/>	SUBSEQUENT REPORT OF ALTERING CASING.....
NOTICE OF INTENTION TO RE-DRILL OR REPAIR WELL.....	<input type="checkbox"/>	SUBSEQUENT REPORT OF RE-DRILLING OR REPAIR.....
NOTICE OF INTENTION TO SHOOT OR ACIDIZE.....	<input type="checkbox"/>	SUBSEQUENT REPORT OF ABANDONMENT.....
NOTICE OF INTENTION TO PULL OR ALTER CASING.....	<input type="checkbox"/>	SUPPLEMENTARY WELL HISTORY.....
NOTICE OF INTENTION TO ABANDON WELL.....	<input type="checkbox"/>	

(INDICATE ABOVE BY CHECK MARK NATURE OF REPORT, NOTICE, OR OTHER DATA)

RECEIVED  
DEC 29 1960  
U. S. GEOLOGICAL SURVEY  
WASHINGTON, NEW MEXICO

December 20, 1960

Well No. 32P-1 is located 1650 ft. from N line and 1650 ft. from E line of sec. 32


S 1 Sec 32 (Sec. and Sec. No.) 26N (Twp.) 2 (Range) MM 02920 (Meridian)  
Pinalosa P. (County or Subdivision) New Mexico (State or Territory)

The elevation of the derrick floor above sea level is 7509 ft.

DETAILS OF WORK

(State names of and expected depths to objective sands; show sizes, weights, and lengths of proposed casings; indicate mudding jobs, cementing points, and all other important proposed work)

Cement 8 5/8" casing at 100' with 50 sacks. Drill through Pictured Cliffs to total depth of ~~3650~~ 3950'. Estimated top of Pictured Cliffs 3860'. Cement 4 1/2" casing one foot off bottom with 125 sacks. Perforate and fracture treat Pictured Cliffs.



I understand that this plan of work must receive approval in writing by the Geological Survey before operations may be commenced.

Company Mountain States Petroleum Corp.

Address Box 1741

Farmington, New Mexico

By F. J. Ray  
Title Vice Pres.

NUMBER OF COPIES RECEIVED	
DISTRIBUTION	
SANTA FE	
FILE	
U.S.G.S.	
LAND OFFICE	
TRANSPORTER	OIL GAS
PROBATION OFFICE	
OPERATOR	

**NEW MEXICO OIL CONSERVATION COMMISSION**  
**WELL LOCATION AND ACREAGE DEDICATION PLAT**  
 SEE INSTRUCTIONS FOR COMPLETING THIS FORM ON THE REVERSE SIDE

FORM C-128  
 Revised 5/1/57

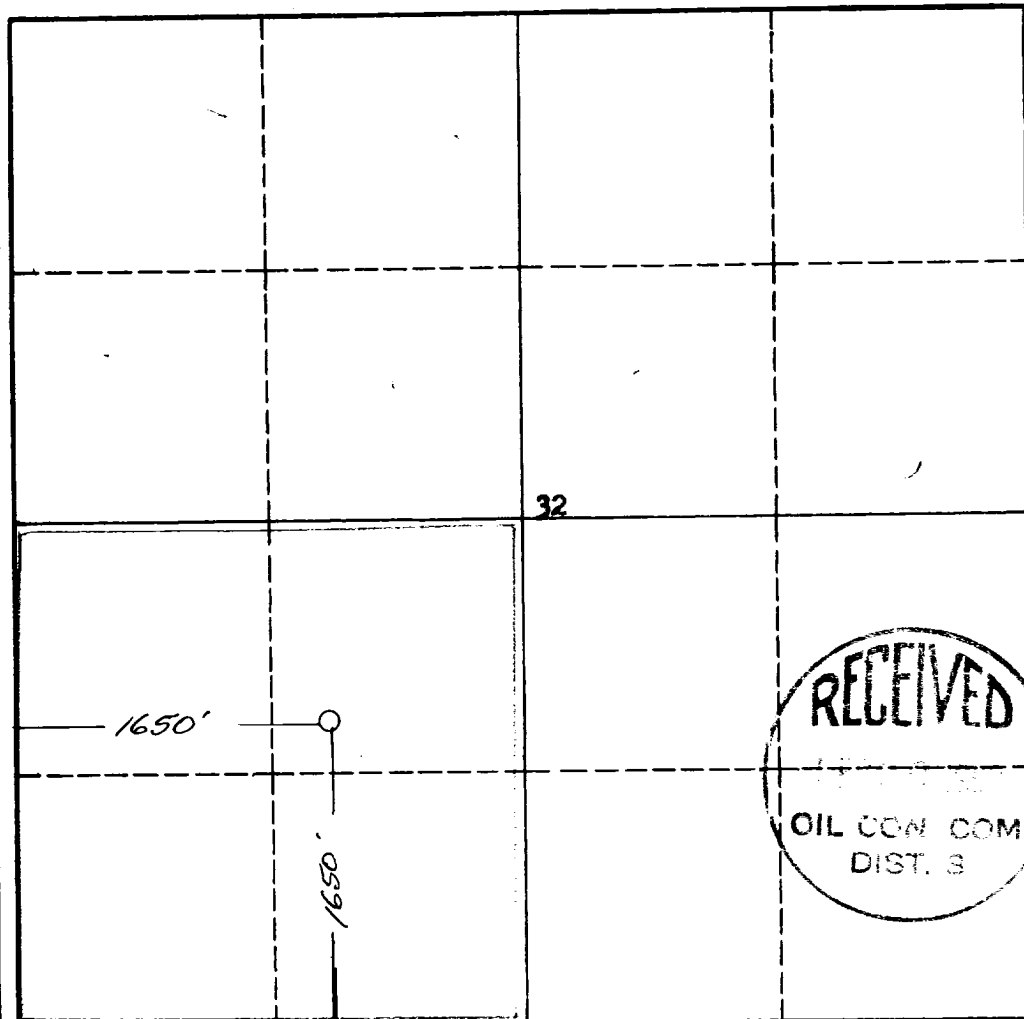
**SECTION A**

Operator <i>Mountain States Pet. Corp.</i>		Lease <i>FEDERAL 32-1</i>		Well No. <i>32F-1</i>
Unit Letter <i>K</i>	Section <i>32</i>	Township <i>26 NORTH</i>	Range <i>2 WEST</i>	County <i>RIO ARriba</i>
Actual Footage Location of Well: <i>1650</i> feet from the <i>SOUTH</i> line and <i>1650</i> feet from the <i>WEST</i> line				
Ground Level Elev. <i>7498.0</i>	Producing Formation <i>Pictured Cliff</i>	Pool <i>Pine Lake</i>	Dedicated Acreage: <i>160</i> Acres	

- Ref. GLO Plat dated 3 August 1918*
- Is the Operator the only owner in the dedicated acreage outlined on the plat below? YES \_\_\_\_\_ NO \_\_\_\_\_. ("Owner" means the person who has the right to drill into and to produce from any pool and to appropriate the production either for himself or for himself and another. (65-3-29 (e) NMSA 1935 Comp.)
  - If the answer to question one is "no," have the interests of all the owners been consolidated by communitization agreement or otherwise? YES \_\_\_\_\_ NO \_\_\_\_\_. If answer is "yes," Type of Consolidation \_\_\_\_\_
  - If the answer to question two is "no," list all the owners and their respective interests below:

Owner	Land Description

**SECTION B**




**CERTIFICATION**

I hereby certify that the information in SECTION A above is true and complete to the best of my knowledge and belief.

Name <i>J. J. Ray</i>
Position <i>Vice Pres.</i>
Company <i>Mountain States Pet. Corp.</i>
Date <i>12-20-60</i>

I hereby certify that the well location shown on the plat in SECTION B was plotted from field notes of actual surveys made by me or under my supervision, and that the same is true and correct to the best of my knowledge and belief.

Date Surveyed <i>7 November 1960</i>
Registered Professional Engineer and/or Land Surveyor
<i>James P. Leese</i>
Certificate No. <i>1463</i>



## INSTRUCTIONS FOR COMPLETION OF FORM C-128

1. Operator shall furnish and certify to the information called for in Section A.
2. Operator shall outline the dedicated acreage for *both* oil and gas wells on the plat in Section B.
3. A registered professional engineer or land surveyor registered in the State of New Mexico or approved by the Commission shall show on the plat the location of the well and certify this information in the space provided.
4. All distances shown on the plat must be from the outer boundaries of the Section.
5. If additional space is needed for listing owners and their respective interests as required in question 3 of Section A, please use space below.