

UNITED STATES
DEPARTMENT OF THE INTERIOR
BUREAU OF LAND MANAGEMENT

FORM APPROVED
Budget Bureau No. 1004-0135
Expires: September 30, 1990

SUNDRY NOTICES AND REPORTS ON WELLS

Do not use this form for proposals to drill or to deepen or reentry to a different reservoir.
Use "APPLICATION FOR PERMIT--" for such proposals.

SUBMIT IN TRIPLICATE

1. Type of Well

☐ OIL WELL ☒ GAS WELL ☐ OTHER

2. Name of Operator

Amoco Production Company

Mary Corley

3. Address and Telephone No.

P.O. Box 3092 Houston, TX 77253

4. Location of Well (Footage, Sec., T., R., M., or Survey Description)

1700' FSL & 1850' FWL Sec. 32 T26N R5W Unit K

5. Lease Designation and Serial No.

Jicarilla Apache 155

6. If Indian, Allottee or Tribe Name

Jicarilla Apache

7. If Unit or CA, Agreement Designation

8. Well Name and No.

Jicarilla Contract 155 12

9. API Well No.

30-039-06231

10. Field and Pool or Exploratory Area
Basin Dakota/Blanco
South P C

11. County or Parish, State

Rio Arriba New Mexico

12. CHECK APPROPRIATE BOX(s) TO INDICATE NATURE OF NOTICE, REPORT, OR OTHER DATA

TYPE OF SUBMISSION

- ☒ Notice of Intent
☐ Subsequent Report
☐ Final Abandonment Notice

TYPE OF ACTION

- ☐ Abandonment
☐ Recompletion
☐ Plugging Back
☐ Casing Repair
☐ Altering Casing
☒ Other
- ☐ Change of Plans
☐ New Construction
☐ Non-Routine Fracturing
☐ Water Shut-Off
☐ Conversion to Injection

Downhole Commingle

(Note: Report results of multiple completion on Well Completion or Recompletion Report and Log form.)

13. Describe Proposed or Completed Operations. (Clearly state all pertinent details, and give pertinent dates, including estimated date of starting any proposed work. If well is directionally drilled, give subsurface locations and measured and true vertical depths for all markers and zones pertinent to this work.)*

Amoco Production Company request permission to Commingle production downhole from the Basin Dakota and Blanco South Picture Cliffs pools in the subject well as per the attached procedure.

The Basin Dakota (71599) & the Blanco Picture Cliffs (72439) Pools are Pre-Approved Pools for Downhole Commingling. NMOCD order R-11363. Dated 4/26/2000

All of the working, overriding, and royalty interest are identical in the proposed commingled pools, therefore, no notification of this application is required to be submitted via certified mail.

Production is proposed to be allocated based actual production from both the Basin Dakota and Blanco Picture Cliffs formations as reflected on the attached Allocation spreadsheet.

Commingling Production Downhole in the subject well from the proposed pools with not reduce the value of the total remaining production.

14. I hereby certify that the foregoing is true and correct

Signed Mary Corley Title Sr. Regulatory Analyst Date 06/29/00

(This space for Federal or State office use)

Lands and Mineral Resources

Approved by [Signature] Title _____ Date 7/12/00

Conditions of approval, if any:

Title 18 U.S.C. Section 1001, makes it a crime for any person knowingly and willfully to make to any department or agency of the United States any false, fictitious or fraudulent statements or representations as to any matter within its jurisdiction.

*See Instructions On Reverse Side

DISTRICT I
P.O. Box 1980, Hobbs, NM 88240
DISTRICT II
311 South First., Artesia, NM 88210
DISTRICT III
1000 Rio Brazos Rd., Aztec, NM 87410
DISTRICT IV
2040 South Pacheco, Santa Fe, NM 87505

State of New Mexico
Energy, Minerals and Natural Resources Department

OIL CONSERVATION DIVISION
2040 South Pacheco
Santa Fe, New Mexico 87505

Form C-102
Revised October 18, 1994
Submit to Appropriate District Office
State Lease - 4 Copies
Fee Lease - 3 Copies

WELL LOCATION AND ACREAGE DEDICATION PLAT

API Number 30-039-06231	Pool Code 71599	Pool Name Basin Dakota
Property Code 000741	Property Name Jicarilla Contract 155	Well Number 12
OGRID No. 000778	Operator Name AMOCO PRODUCTION COMPANY	Elevation

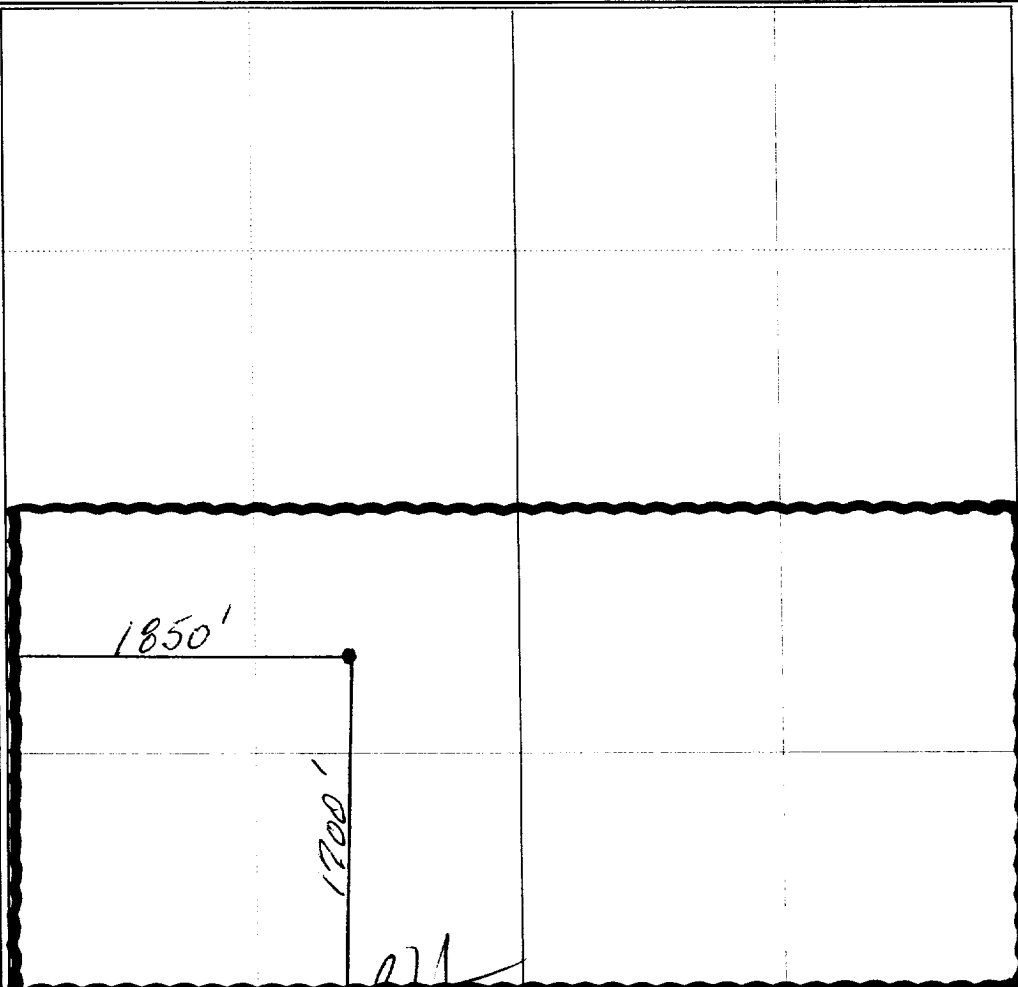

Surface Location

UL or lot no. UNIT K	Section 32	Township 26N	Range 05W	Lot. Idn	Feet from the 1700'	North/South Line SOUTH	Feet from the 1850'	East/West Line WEST	County Rio Arriba
-------------------------	---------------	-----------------	--------------	----------	------------------------	---------------------------	------------------------	------------------------	----------------------

Bottom Hole Location If Different From Surface

UL or lot no.	Section	Township	Range	Lot. Idn	Feet from the	North/South Line	Feet from the	East/West Line	County
Dedicated Acreage: 320		Joint or Infill	Consolidation Code		Order No.				

**NO ALLOWABLE WILL BE ASSIGNED TO THIS COMPLETION UNTIL ALL INTERESTS HAVE BEEN CONSOLIDATED
OR A NON-STANDARD UNIT HAS BEEN APPROVED BY THE DIVISION**

	OPERATOR CERTIFICATION <i>I hereby certify that the information contained herein is true and complete to the best of my knowledge and belief</i> Signature  Printed Name Mary Corley Position Sr. Regulatory Analyst Date 06/30/2000
	SURVEY CERTIFICATION <i>I hereby certify that the well location shown on this plat was plotted from field notes of actual surveys made by me or under my supervision, and that the same is true and correct to the best of my knowledge and belief.</i> 1/6/1961 Date of Survey Signature & Seal of Professional Surveyor James P Leese Certificate No. 1463

DISTRICT I

P.O. Box 1980, Hobbs, NM 88240

DISTRICT II

311 South First., Artesia, NM 88210

DISTRICT III

1000 Rio Brazos Rd., Aztec, NM 87410

DISTRICT IV

2040 South Pacheco, Santa Fe, NM 87505

State of New Mexico

Energy, Minerals and Natural Resources Department

Form C-102

Revised October 18, 1994

Submit to Appropriate District Office

State Lease - 4 Copies

Fee Lease - 3 Copies

OIL CONSERVATION DIVISION2040 South Pacheco
Santa Fe, New Mexico 87505**WELL LOCATION AND ACREAGE DEDICATION PLAT**

API Number 30-039-06231	Pool Code 72439	Pool Name Blanco South Picture Cliffs
Property Code 000741	Property Name Jicarilla Contract 155	Well Number 12
OGRID No. 000778	Operator Name AMOCO PRODUCTION COMPANY	Elevation

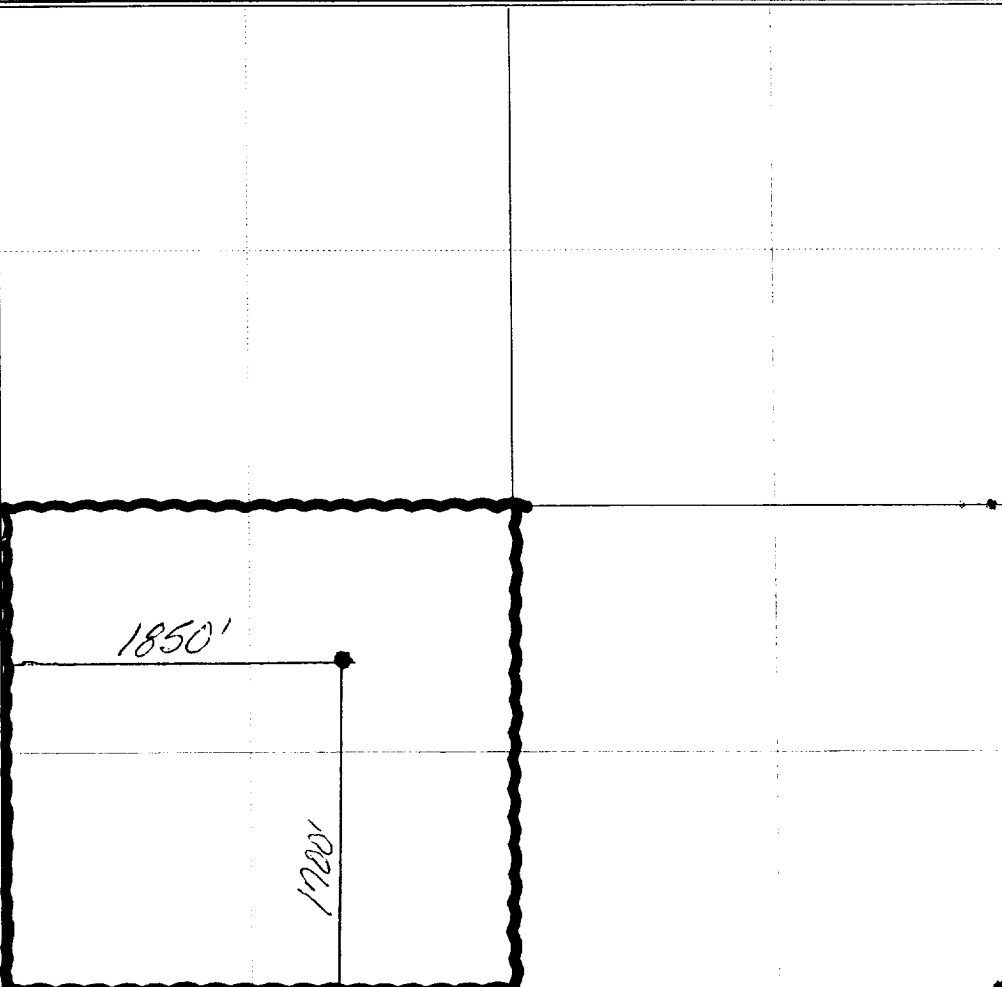

Surface Location

UL or lot no. UNIT K	Section 32	Township 26N	Range 05W	Lot. Idn	Feet from the 1700'	North/South Line SOUTH	Feet from the 1850'	East/West Line WEST	County Rio Arriba
-------------------------	---------------	-----------------	--------------	----------	------------------------	---------------------------	------------------------	------------------------	----------------------

Bottom Hole Location If Different From Surface

UL or lot no.	Section	Township	Range	Lot. Idn	Feet from the	North/South Line	Feet from the	East/West Line	County
Dedicated Acreage: 160		Joint or Infill	Consolidation Code		Order No.				

**NO ALLOWABLE WILL BE ASSIGNED TO THIS COMPLETION UNTIL ALL INTERESTS HAVE BEEN CONSOLIDATED
OR A NON-STANDARD UNIT HAS BEEN APPROVED BY THE DIVISION**

	OPERATOR CERTIFICATION <i>I hereby certify that the information contained herein is true and complete to the best of my knowledge and belief</i> Signature  Printed Name Mary Corley Position Sr. Regulatory Analyst Date 06/30/2000
	SURVEY CERTIFICATION <i>I hereby certify that the well location shown on this plat was plotted from field notes of actual surveys made by me or under my supervision, and that the same is true and correct to the best of my knowledge and belief.</i> 1/6/1961 Date of Survey Signature & Seal of Professional Surveyor James P Leese Certificate No. 1463

Jicarilla Contract 155 Well 12
Allocation Factor

ALLOCATION Based on Production as 6/29/2000				
Formation	BBL	%	GAS	%
Dakota	181	100%	16446	72%
Picture Cliffs	0	0%	6441	28%