

New Mexico

(SUBMIT IN TRIPLICATE)

Land Office

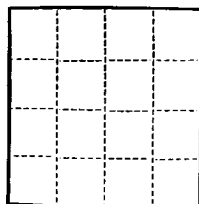
014058

Lease No.

Klein

Unit

UNITED STATES
DEPARTMENT OF THE INTERIOR
GEOLOGICAL SURVEY



SUNDRY NOTICES AND REPORTS ON WELLS

NOTICE OF INTENTION TO DRILL	<input checked="" type="checkbox"/>	SUBSEQUENT REPORT OF WATER SHUT-OFF	
NOTICE OF INTENTION TO CHANGE PLANS		SUBSEQUENT REPORT OF SHOOTING OR ACIDIZING	
NOTICE OF INTENTION TO TEST WATER SHUT-OFF		SUBSEQUENT REPORT OF ALTERING CASING	
NOTICE OF INTENTION TO RE-DRILL OR REPAIR WELL		SUBSEQUENT REPORT OF RE-DRILLING OR REPAIR	
NOTICE OF INTENTION TO SHOOT OR ACIDIZE		SUBSEQUENT REPORT OF ABANDONMENT	
NOTICE OF INTENTION TO PULL OR ALTER CASING		SUPPLEMENTARY WELL HISTORY	
NOTICE OF INTENTION TO ABANDON WELL			

RECEIVED
JUL 15 1957
U.S. GEOLOGICAL SURVEY
FARMINGTON, NEW MEXICO

(INDICATE ABOVE BY CHECK MARK NATURE OF REPORT, NOTICE, OR OTHER DATA)

July 11

19 57

Well No. **2-A** is located **1700** ft. from **N** line and **1405** ft. from **E** line of sec. **31**

NW Sec. 31

(1/4 Sec. and Sec. No.)

26N

(Twp.)

6W

(Range)

N.M.P.M.

(Meridian)

So. Blasco Ext.

(Field)

Rio Arriba

(County or Subdivision)

New Mexico

(State or Territory)

The elevation of the derrick floor above sea level is **6222** ft.

DETAILS OF WORK

(State names of and expected depths to objective sands; show sizes, weights, and lengths of proposed casings; indicate mudding jobs, cementing points, and all other important proposed work)

It is intended to drill a well thru the Pictured Cliffs formation using rotary tools and to perforate and water fracture possible producing sands. Estimated Total Depth 2420'.

Casing Program:

9-5/8" at 120' with 125 sacks regular cement circulated to surface.

5-1/2" at 2420' with 75 sacks regular cement, 75 sacks Pozzix.

The NW/4 of Section 31 is dedicated to this well.

NW 014058 (S/2NW/4); NW 080560 (N/2NW/4)

I understand that this plan of work must receive approval in writing by the Geological Survey before operations may be commenced.

Company **El Paso Natural Gas Co.**

Address **Box 997**

Farmington, N.M.

By **Original Signed D. C. Johnson**

Title **Petroleum Engineer**





NEW MEXICO OIL CONSERVATION COMMISSION

Well Location and Acreage Dedication Plat

Section A.

Date JULY 5, 1957

Operator EL PASO NATURAL GAS COMPANY Lease KLEIN "A" NM 014058
Well No. 2 Unit Letter F Section 31 Township 26 NORTH Range 6 WEST NMPM
Located 1700 Feet From the NORTH Line, 1405 Feet From the WEST Line
County RIO ARriba G. L. Elevation 6212.4 Dedicated Acreage 16082 Acres
Name of Producing Formation PICTURED CLIFF Pool SOUTH BLANCO EXTENSION

1. Is the operator the only owner* in the dedicated acreage outlined on the plat below?
Yes X No .
2. If the answer to question one is "no," have the interests of all the owners been consolidated by communitization agreement or otherwise? Yes No . If answer is "yes," Type of Consolidation
3. If the answer to question two is "no," list all the owners and their respective interests below:

Owner


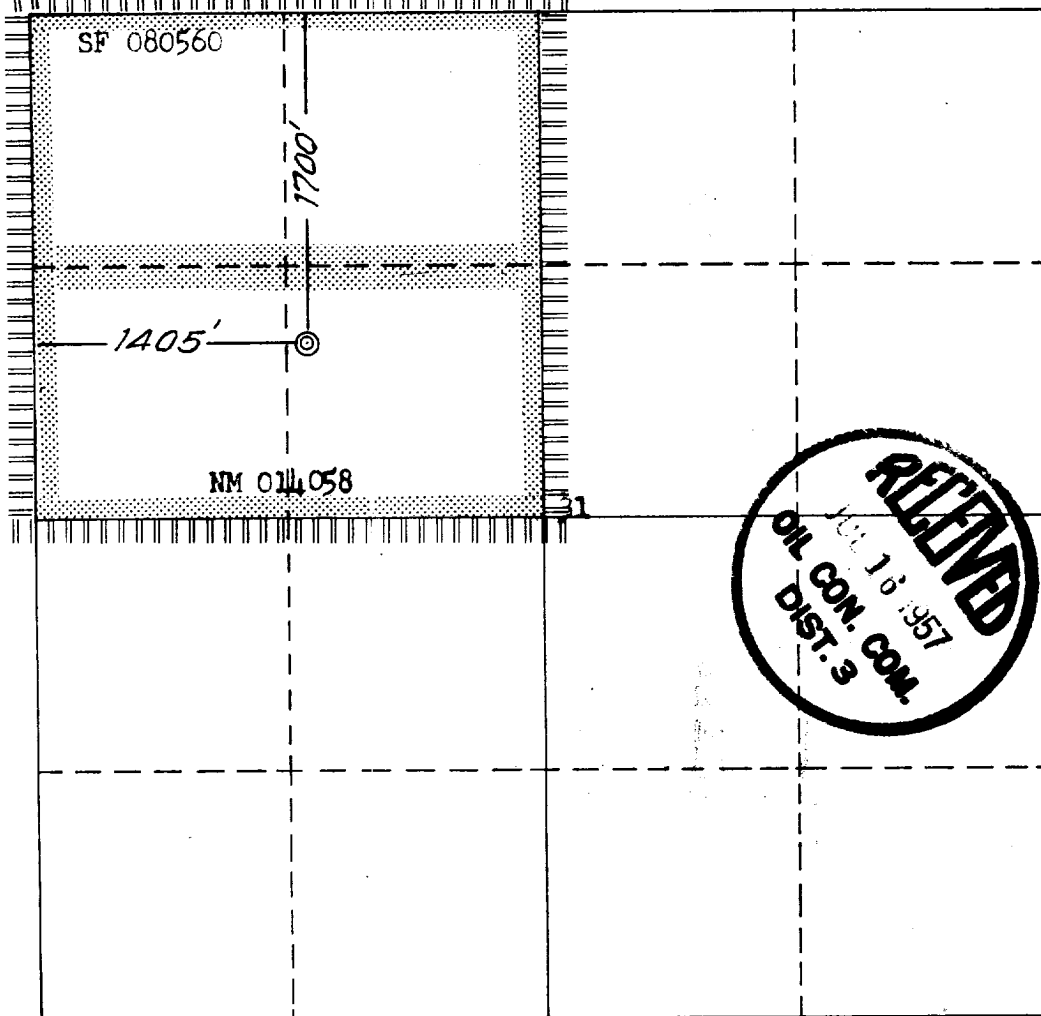
Land Description

RECEIVED

JUL 15 1957

U.S. DEPARTMENT OF THE INTERIOR

Section B



This is to certify that the information in Section A above is true and complete to the best of my knowledge and belief.

El Paso Natural Gas Co.

(Operator)

Original Signed D. C. Johnston

(Representative)

Box 997, Farmington, N.M.

Address

This is to certify that the well location shown on the plat in Section B was located from field notes of actual surveys made by me or under my supervision and that the same is true and correct to the best of my knowledge and belief.

Date Surveyed 29 NOVEMBER 1955

James P. Leese
Registered Professional
Engineer and/or Land Surveyor.

James P. Leese
Certificate No. 1463

0 330 660 990 1320 1650 1980 2310 2640 2000 1500 1000 500 0