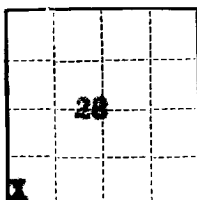


Form 9-331a
(Feb. 1961)

(SUBMIT IN TRIPLICATE)

UNITED STATES
DEPARTMENT OF THE INTERIOR
GEOLOGICAL SURVEY

Land Office Santa Fe
Lease No. 84-01806
Unit Gardner



SUNDRY NOTICES AND REPORTS ON WELLS

NOTICE OF INTENTION TO DRILL.....	<input checked="" type="checkbox"/>	SUBSEQUENT REPORT OF WATER SHUT-OFF.....	
NOTICE OF INTENTION TO CHANGE PLANS.....		SUBSEQUENT REPORT OF SHOOTING OR ACIDIZING.....	
NOTICE OF INTENTION TO TEST WATER SHUT-OFF.....		SUBSEQUENT REPORT OF ALTERING CASING.....	
NOTICE OF INTENTION TO RE-DRILL OR REPAIR WELL.....		SUBSEQUENT REPORT OF RE-DRILLING OR REPAIR.....	
NOTICE OF INTENTION TO SHOOT OR ACIDIZE.....		SUBSEQUENT REPORT OF ABANDONMENT.....	
NOTICE OF INTENTION TO PULL OR ALTER CASING.....		SUPPLEMENTARY WELL HISTORY.....	
NOTICE OF INTENTION TO ABANDON WELL.....			

(INDICATE ABOVE BY CHECK MARK NATURE OF REPORT, NOTICE, OR OTHER DATA)

May 19, 1961

Well No. 2 is located 390 ft. from S line and 390 ft. from W line of sec. 28

28 (1/4 Sec. and Sec. No.) 26N (Twp.) 2W (Range) RM (Meridian)
Pine Lake Ext. (Field) Eliz Arriba (County or Subdivision) New Mexico (State or Territory)

The elevation of the derrick floor above sea level is 7491 ft.

DETAILS OF WORK


(State names of and expected depths to objective sands; show sizes, weights, and lengths of proposed casings; indicate mudding jobs, cementing points, and all other important proposed work)

Cement & 5/8" casing at 100 feet with 25 sacks in 11 inch hole. Drill through the Pictured Cliffs to total depth of 3950'. Estimated top of Pictured Cliffs 3825'. Cement & 1/2" casing at 10 with 125 sacks. Perforate Pictured Cliffs, fracture treat run tubing and complete.

I understand that this plan of work must receive approval in writing by the Geological Survey before operations may be commenced.

Company John A. Egan
Address P. O. Box 206
Farmington, New Mexico

By John A. Egan
Title Owner



NUMBER OF COPIES RECEIVED	
DISTRIBUTION	
SANTA FE	
FILE	
U.S.G.S.	
LAND OFFICE	
TRANSPORTER	OIL GAS
PRODUCTION OFFICE	
OPERATOR	

NEW MEXICO OIL CONSERVATION COMMISSION
WELL LOCATION AND ACREAGE DEDICATION PLAT
 SEE INSTRUCTIONS FOR COMPLETING THIS FORM ON THE REVERSE SIDE

FORM C-128
 Revised 5/1/57

SECTION A

Operator JOHN A. EGAN		Lease Garibay		Well No. 2
Unit Letter M	Section 28	Township 26 NORTH	Range 2 WEST	County RIO ARriba
Actual Footage Location of Well: 890 feet from the SOUTH line and 890 feet from the WEST line				
Ground Level Elev. 7475.0	Producing Formation	Pool	Dedicated Acreage: Acres	

Ref: GEO plat dated 3 August 1918

1. Is the Operator the only owner in the dedicated acreage outlined on the plat below? YES _____ NO _____. ("Owner" means the person who has the right to drill into and to produce from any pool and to appropriate the production either for himself or for himself and another. (65-3-29 (e) NMSA 1935 Comp.)
2. If the answer to question one is "no," have the interests of all the owners been consolidated by communitization agreement or otherwise? YES _____ NO _____. If answer is "yes," Type of Consolidation _____
3. If the answer to question two is "no," list all the owners and their respective interests below:

Owner	Land Description

SECTION B


CERTIFICATION

I hereby certify that the information in SECTION A above is true and complete to the best of my knowledge and belief.

Name	John A. Egan
Position	Owner
Company	John A. Egan
Date	May 18, 1961

I hereby certify that the well location shown on the plat in SECTION B was plotted from field notes of actual surveys made by me or under my supervision, and that the same is true and correct to the best of my knowledge and belief.

Date Surveyed	5 May 1961
Registered Professional Engineer and/or Land Surveyor	James P. Loebe
Certificate No.	1463



INSTRUCTIONS FOR COMPLETION OF FORM C-128

1. Operator shall furnish and certify to the information called for in Section A.
2. Operator shall outline the dedicated acreage for *both* oil and gas wells on the plat in Section B.
3. A registered professional engineer or land surveyor registered in the State of New Mexico or approved by the Commission shall show on the plat the location of the well and certify this information in the space provided.
4. All distances shown on the plat must be from the outer boundaries of the Section.
5. If additional space is needed for listing owners and their respective interests as required in question 3 of Section A, please use space below.