

(SUBMIT IN TRIPLICATE)

Indian Agency Jicarilla ApacheUNITED STATES
DEPARTMENT OF THE INTERIOR
GEOLOGICAL SURVEYAllottee Jicarilla Contract 133

Lease No. _____

SUNDRY NOTICES AND REPORTS ON WELLS

NOTICE OF INTENTION TO DRILL	<input checked="" type="checkbox"/>	SUBSEQUENT REPORT OF WATER SHUT-OFF	
NOTICE OF INTENTION TO CHANGE PLANS		SUBSEQUENT REPORT OF SHOOTING OR ACIDIZING	
NOTICE OF INTENTION TO TEST WATER SHUT-OFF		SUBSEQUENT REPORT OF ALTERING CASING	
NOTICE OF INTENTION TO REDRILL OR REPAIR WELL		SUBSEQUENT REPORT OF REDRILLING OR REPAIR	
NOTICE OF INTENTION TO SHOOT OR ACIDIZE		SUBSEQUENT REPORT OF ABANDONMENT	
NOTICE OF INTENTION TO PULL OR ALTER CASING		SUPPLEMENTARY WELL HISTORY	
NOTICE OF INTENTION TO ABANDON WELL			

RECEIVED
DEC 7 1958

(INDICATE ABOVE BY CHECK MARK NATURE OF REPORT, NOTICE, OR OTHER DATA) U. S. GEOLOGICAL SURVEY

Jicarilla Contract 133

Farmington, New Mexico **FARMINGTON, NEW MEXICO**
November 28, 1958Well No. 11 is located 1440 ft. from S line and 1740 ft. from W line of sec. 31SW/4 of Section 31
(1/4 Sec. and Sec. No.)T-24-N
(Twp.)R-9-W
(Range)N.M.P.M.
(Meridian)South Blanco-Pictured Cliffs
(Field)Rio Arriba
(County or Subdivision)New Mexico
(State or Territory)

The elevation of the derrick floor above sea level is _____ ft. (To be reported later.)


DETAILS OF WORK

(State names of and expected depths to objective sands; show sizes, weights, and lengths of proposed casings; indicate mudding jobs, cementing points, and all other important proposed work)

We propose to drill the above well with rotary tools to an approximate total depth of 3100' with production anticipated from the Pictured Cliffs formation. Stimulation will be as indicated on reaching total depth.

The following casing program is proposed:

SIZE	DEPTH	CEMENT	REMARKS
8-1/8"	700'	100 sacks	Test
9-1/2"	3100'		100% of theoretical cement required for 1000' fill.



Copies of location plat are attached. Logs will be furnished upon completion of well.

I understand that this plan of work must receive approval in writing by the Geological Survey before operations may be commenced.

Company Pan American Petroleum CorporationAddress Box 457
Farmington, New Mexico


ORIGINAL SIGNED BY

By D. F. SCOTTTitle Field Clerk

RECEIVED

1961

U.S. DEPARTMENT OF THE ARMY
WASHINGTON, D.C. 20315



NEW MEXICO OIL CONSERVATION COMMISSION

Well Location and Acreage Dedication Plat

Section A.

Date November 28, 1958

Operator Pan American Petroleum Corporation Lease Jicarilla Contract 155
Well No. 11 Unit Letter K Section 31 Township 26 North Range 5 West NMPM
Located 1660 Feet From South Line 1740 Feet From West Line
County Rio Arriba G. L. Elevation * Dedicated Acreage 159 Acres
Name of Producing Formation Pictured Cliffs Pool South Blanco Pictured Cliffs

1. Is the Operator the only owner in the dedicated acreage outlined on the plat below?
Yes X No * To be reported later.
2. If the answer to question one is "no," have the interests of all the owners been consolidated by communitization agreement or otherwise? Yes No . If answer is "yes,"
Type of Consolidation
3. If the answer to question two is "no," list all the owners and their respective interest below:

Owner

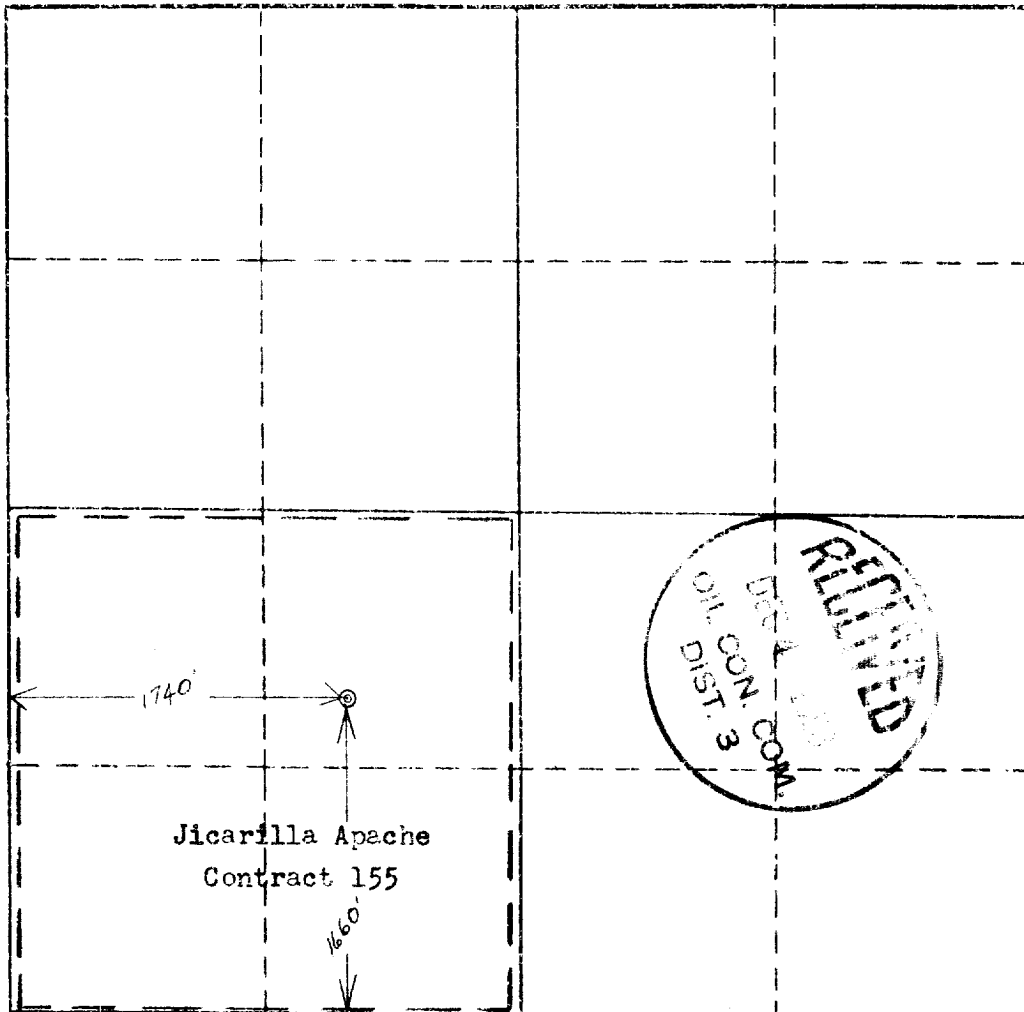
Land Description

RECEIVED

NOV 1 1958

NEW MEXICO GEOLOGICAL SURVEY
ALBUQUERQUE, NEW MEXICO

Section B



This is to certify that the information in Section A above is true and complete to the best of my knowledge and belief.

Pan American Petroleum Corp.
(Operator)

R. F. Bauer, Jr. RFBauer
(Representative)

Box 487, Farmington, New Mexico
Address

This is to certify that the well location shown on the plat in Section B was plotted from field notes or actual surveys made by me or under my supervision and that the same is true and correct to the best of my knowledge and belief.

Date Surveyed November 28, 1958

Ernest V. Echols
Registered Land Surveyor.

Certificate No. 1545

