

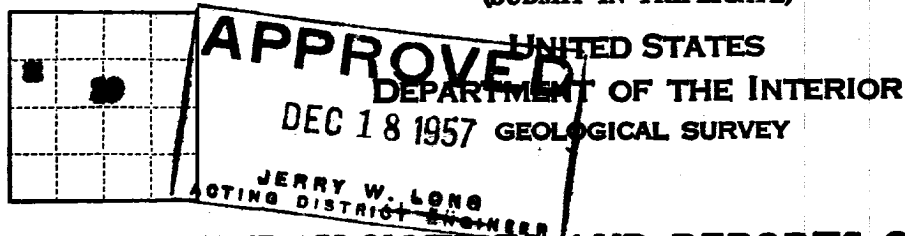
(SUBMIT IN TRIPLICATE)

Indian Agency \_\_\_\_\_

Allottee \_\_\_\_\_

Allottee \_\_\_\_\_

Lease No. \_\_\_\_\_



## SUNDRY NOTICES AND REPORTS ON WELLS

NOTICE OF INTENTION TO DRILL	<input checked="" type="checkbox"/>	SUBSEQUENT REPORT OF WATER SHUT-OFF	
NOTICE OF INTENTION TO CHANGE PLANS		SUBSEQUENT REPORT OF SHOOTING OR ACIDIZING	
NOTICE OF INTENTION TO TEST WATER SHUT-OFF		SUBSEQUENT REPORT OF ALTERING CASING	
NOTICE OF INTENTION TO REDRILL OR REPAIR WELL		SUBSEQUENT REPORT OF REDRILLING OR REPAIR	
NOTICE OF INTENTION TO SHOOT OR ACIDIZE		SUBSEQUENT REPORT OF ABANDONMENT	
NOTICE OF INTENTION TO PULL OR ALTER CASING		SUPPLEMENTARY WELL HISTORY	
NOTICE OF INTENTION TO ABANDON WELL			

(INDICATE ABOVE BY CHECK MARK NATURE OF REPORT, NOTICE, OR OTHER DATA)

December 11, 1957

Well No. 4-10-20 is located 3000 ft. from N line and 700 ft. from W line of sec. 20

20 1/4 20 1/4 20 20 40 2000

(1/4 Sec. and Sec. No.) (Twp.) (Range) (Meridian)

So. 20th St. Eliz. Arriba New Mexico


(Field) (County or Subdivision) (State or Territory)

The elevation of the corner above sea level is 7022 ft.

## DETAILS OF WORK


(State names of and expected depths to objective sands; show sizes, weights, and lengths of proposed casings; indicate mudding jobs, cementing points, and all other important proposed work)

Propose to drill 9-7/8" hole to 345', set 7-1/8" casing and cement to surface with 75 on regular. Drill 6-3/4" hole to total depth of 3715', set 5" casing and cement with 100 on regular. Perforate the 5" casing from 3600-3650 and fracture the fractured shale formation with 40,000 gals water and 20,000 sand. Close out, plug 5" casing at 3615' and seal well in. The 100' of Section 20, containing 100 acres, is dedicated to the well.



I understand that this plan of work must receive approval in writing by the Geological Survey before operations may be commenced.

Company WINDMILL PRODUCTION CORPORATIONAddress 200 Stone BuildingAlbuquerque, New MexicoRAY PHILLIPS  
Ray PhillipsTitle Asst. Mgr. Prod. Operations



NEW MEXICO OIL CONSERVATION COMMISSION

Well Location and Acreage Dedication Plat

Section A.

Date December 16, 1957

Operator Northwest Production Corporation Lease no  
Well No. 18-29 Unit Letter E Section 29 Township 26 North Range 4 West NMPM  
Located 1850 Feet From North Line, 790 Feet From West Line  
County Rio Arriba G. L. Elevation 7042 Dedicated Acreage 160 Acres  
Name of Producing Formation Pictured Cliffs Pool South Blanco

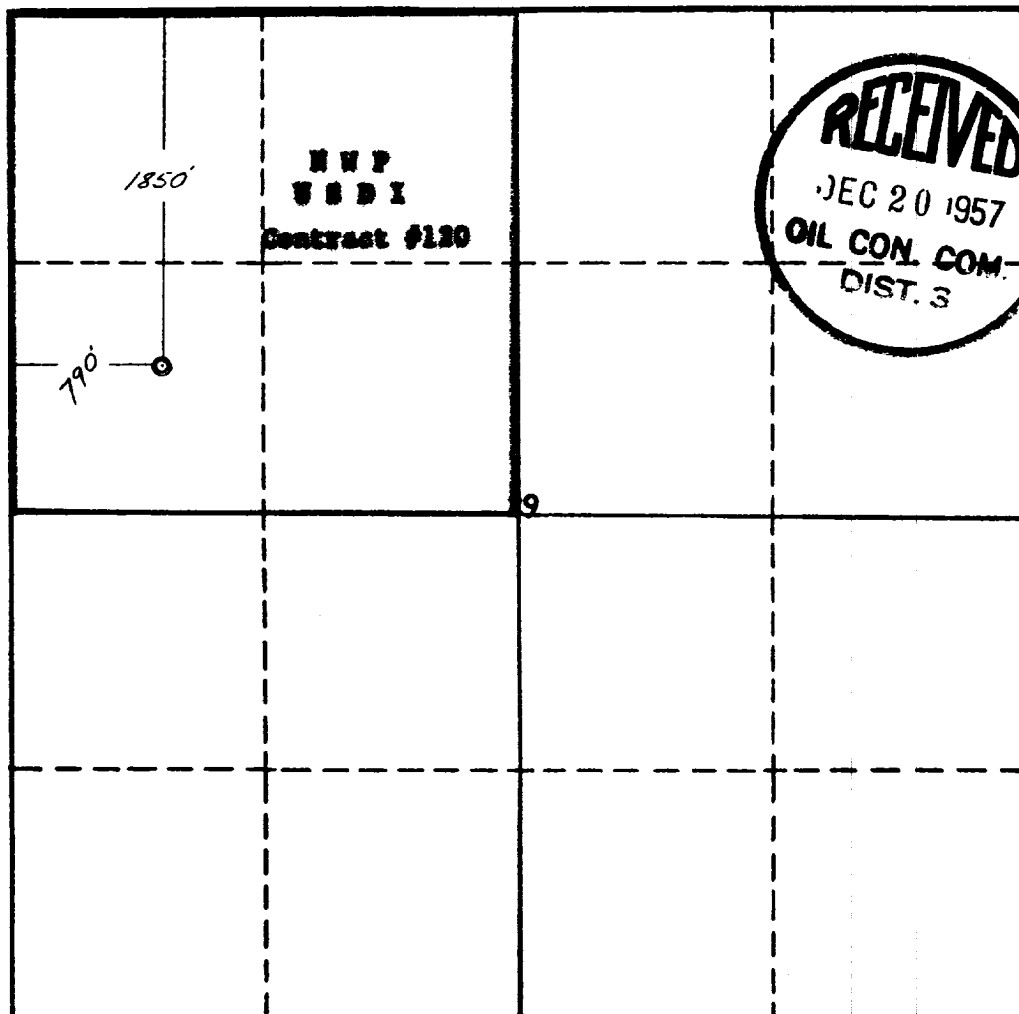
1. Is the Operator the only owner\* in the dedicated acreage outlined on the plat below?  
Yes yes No no.
2. If the answer to question one is "no," have the interests of all the owners been consolidated by communitization agreement or otherwise? Yes no No no. If answer is "yes,"  
Type of Consolidation no
3. If the answer to question two is "no," list all the owners and their respective interests below:

Owner

Land Description

RECEIVED  
DEC 18 1957  
U. S. GEOLOGICAL SURVEY  
FARMINGTON, NEW MEXICO

Section. B



This is to certify that the information in Section A above is true and complete to the best of my knowledge and belief.

Northwest Production Corp.  
(Operator)  
Ray Phillips RAY PHILLIPS  
Asst Mgr. Prod Operations  
(Representative)  
520 Sims Building  
Albuquerque, New Mexico  
Address

This is to certify that the well location shown on the plat in Section A was plotted from field notes of actual surveys made by me or under my supervision and that the same is true and correct to the best of my knowledge and belief.

Date Surveyed Nov. 22, 1957

Ernest V. Echohawk  
Ernest V. Echohawk  
Registered Land Surveyor.

Certificate No. 1545