

(SUBMIT IN TRIPLICATE)

UNITED STATES  
DEPARTMENT OF THE INTERIOR  
GEOLOGICAL SURVEY  
Verbal approval received from John Ward  
of USGS on April 26, 1962.

Indian Agency .....

Jicarilla Apache

Allottee .....

Jicarilla Apache  
Lease No. "A" 118

## SUNDRY NOTICES AND REPORTS ON WELLS

NOTICE OF INTENTION TO DRILL	<input checked="" type="checkbox"/>	SUBSEQUENT REPORT OF WATER SHUT-OFF	
NOTICE OF INTENTION TO CHANGE PLANS		SUBSEQUENT REPORT OF SHOOTING OR ACIDIZING	
NOTICE OF INTENTION TO TEST WATER SHUT-OFF		SUBSEQUENT REPORT OF ALTERING CASING	
NOTICE OF INTENTION TO REDRILL OR REPAIR WELL		SUBSEQUENT REPORT OF REDRILLING OR REPAIR	
NOTICE OF INTENTION TO SHOOT OR ACIDIZE		SUBSEQUENT REPORT OF ABANDONMENT	
NOTICE OF INTENTION TO PULL OR ALTER CASING		SUPPLEMENTARY WELL HISTORY	
NOTICE OF INTENTION TO ABANDON WELL			

RECEIVED  
APR 27 1962  
U.S. GEOLOGICAL SURVEY  
FARMINGTON, NEW MEXICO

(INDICATE ABOVE BY CHECK MARK NATURE OF REPORT, NOTICE, OR OTHER DATA)

Jicarilla Apache "A" 118

Farmington, New Mexico

April 26, 1962

Well No. 5 is located 1150 ft. from N line and 1690 ft. from W line of sec. 23

NE/4 NW/4 of Section 23

T-26-N R-3-W

N.M.P.M.

(1/4 Sec. and Sec. No.)

(Twp.)

(Range)

(Meridian)

Gardner Pictured Cliffs

Rio Arriba

New Mexico

(Field)

(County or Subdivision)

(State or Territory)

The elevation of the derrick floor above sea level is \_\_\_\_\_ ft. (To be reported later.)

## DETAILS OF WORK

(State names of and expected depths to objective sands; show sizes, weights, and lengths of proposed casings; indicate mudding jobs, cementing points, and all other important proposed work)

We propose to drill Jicarilla Apache "A" 118 No. 5 to an approximate total depth of 1150' with rotary tools to develop and produce indicated Pictured Cliffs Gas Reserves. Stimulation and completion will be as indicated upon reaching total depth.

The following casing program is proposed:

SIZE	DEPTH	QUANTITY	REMARKS
8 1/8"	200'	200 sacks	Inner most cement - Circulate to surface.
4 1/2"	1150'	225 sacks	125 sacks Inner 4 1/2 gal cement with 100 sacks Inner most cement on bottom.

Copies of location plat are attached. Copies of electrical logs will be reported upon completion of well.

I understand that this plan of work must receive approval in writing by the Geological Survey before operations may be commenced.

Company Pan American Petroleum CorporationAddress P. O. Box 400Farmington, New MexicoAttn: L. O. Spear, Jr.

By \_\_\_\_\_

Title Senior Petroleum EngineerORIGINAL SIGNED  
R. M. Bauer, JST. 3

1000

1000

1000

1000

1000

1000

1000

1000

1000

1000

1000

1000

1000

1000

1000

1000

1000

1000

1000

1000

1000

1000

1000

1000

1000

1000

1000

1000

1000

1000

1000

1000

1000

1000

1000

1000

1000

1000

1000

1000

1000

1000

1000

1000

1000

1000

1000

1000

1000

1000

1000

1000

1000

1000

1000

1000

1000

1000

1000

1000

1000

1000

1000

1000

1000

1000

1000

1000

1000

1000

1000

1000

1000

1000

1000

1000

1000

1000

1000

1000

1000

1000

1000

1000

1000

1000

1000

1000

1000

1000

1000

1000

1000

1000

1000

1000

1000

1000

1000

1000

1000

1000

1000

1000

1000

1000

1000

1000

1000

1000

1000

1000

1000

1000

1000

1000

1000

1000

1000

1000

1000

1000

1000

1000

1000

1000

1000

1000

1000

1000

1000

1000

1000

1000

1000

1000

1000

1000

1000

1000

1000

1000

1000

1000

# NEW MEXICO OIL CONSERVATION COMMISSION

## Well Location and Acreage Dedication Plat


Section A. Date January 16, 1962  
 Operator Pan American Petroleum Corporation Lease Stearilla Apache 118 "A"  
 Well No. 25 Unit Letter C Section 25 Township 26 North Range West NMPM  
 Located 1150 Feet From North Line 1690 Feet From West Line  
 County El Paso G. L. Elevation 8000 Dedicated Acreage 161.42 Acres  
 Name of Producing Formation Flashed Cliffs Pool Cavilan Pictured Cliffs

1. Is the Operator the only owner in the dedicated acreage outlined on the plat below? Yes X No
2. If the answer to question One is "No," have the interests of all the owners been consolidated by communitization agreement or otherwise? Yes No If answer is "Yes," Type of Consolidation
3. If the answer to question Two is "No," list all the owners and their respective interests below:

OWNER

LAND DESCRIPTION

### SECTION B.



This is to certify that the information in Section A above is true and complete to the best of my knowledge and belief.

Pan American Petroleum Corp.


(OPERATOR)  
*R. N. [Signature]*  
 (REPRESENTATIVE)  
 APR 30 1962  
 Box 150, Farmington, New Mex.  
 CON. COM.  
 DIST. 3

This is to certify that the well location shown on the plat in Section B was plotted from field notes of actual surveys made by me or under my supervision and that the same is true and correct to the best of my knowledge and belief.

Date Surveyed January 9, 1962

Four States Engineering Co.  
 FARMINGTON, NEW MEXICO

Certificate No. 118



## NEW MEXICO OIL CONSERVATION COMMISSION

## Well Location and Acreage Dedication Plat

## SECTION A.

Date January 16, 1962

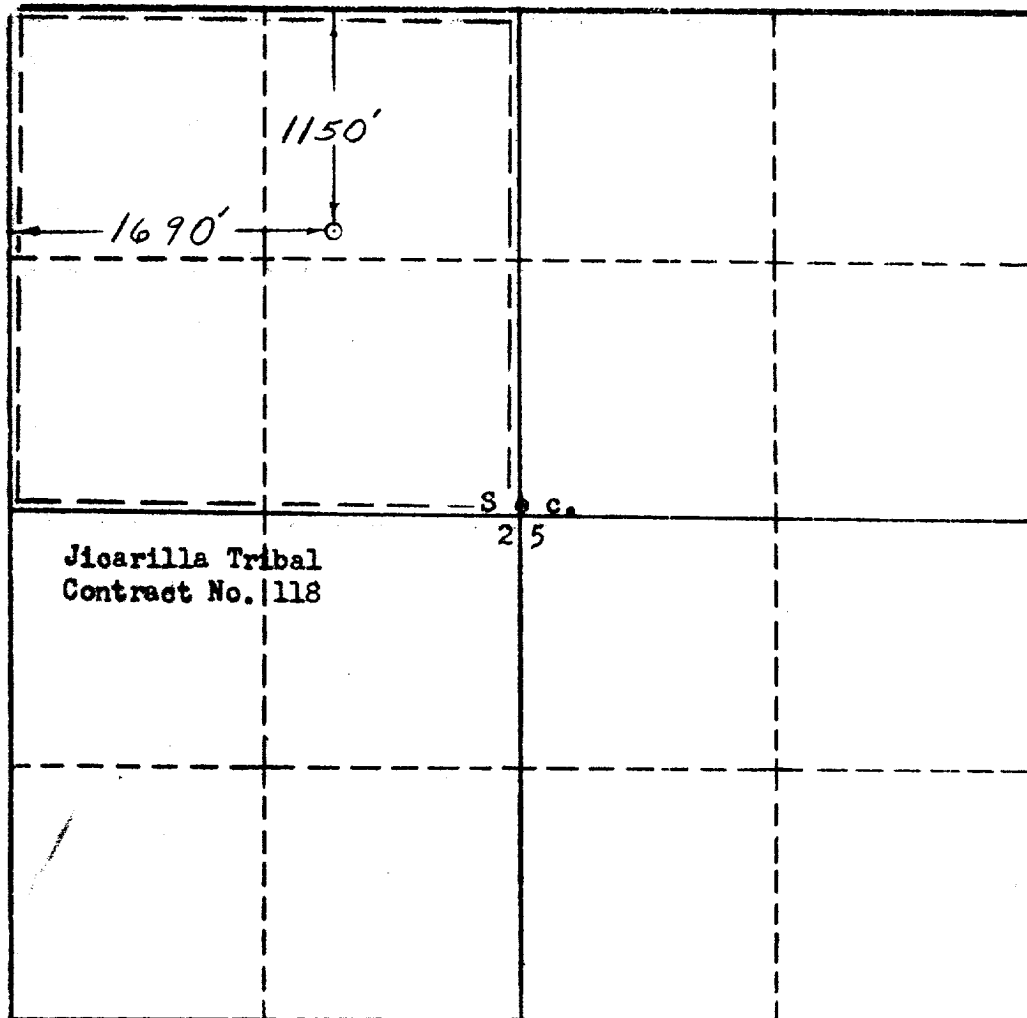
Operator Pan American Petroleum Corporation Lease Jicarilla Apache 118 "A"  
 Well No. 1150 Unit Letter C Section 25 Township 26 North Range 3 West NMPM  
 Located 1150 Feet From North Line, 1690 Feet From West Line  
 County Rio Arriba G. L. Elevation Report later Dedicated Acreage 161.42 Acres  
 Name of Producing Formation Pictured Cliffs Pool Cavilan Pictured Cliffs

1. Is the Operator the only owner\* in the dedicated acreage outlined on the plat below? Yes ☒ No ☐
2. If the answer to question One is "No," have the interests of all the owners been consolidated by communization agreement or otherwise? Yes ☐ No ☐ If answer is "Yes," Type of Consolidation \_\_\_\_\_
3. If the answer to question Two is "No," list all the owners and their respective interests below:

OWNER

LAND DESCRIPTION

## SECTION B.



This is to certify that the information in Section A above is true and complete to the best of my knowledge and belief.

Pan American Petroleum Corp.

*R. M. Bandy Jr.*  
 R. M. Bandy Jr.  
 (REPRESENTATIVE)

Box 180, Farmington, New Mex.

APR 30 1962  
 CON. COM.  
 DIST. 3

This is to certify that the well location shown on the plat in Section B was plotted from field notes of actual surveys made by me or under my supervision and that the same is true and correct to the best of my knowledge and belief.

Date Surveyed January 9, 1962

Four States Engineering Co.

FARMINGTON, NEW MEXICO

*J. J. J. J.*  
 REGISTERED ENGINEER ON  
 LAND SURVEYING

Certificate No. 578

0 330 660 990 1320 1650 1980 2310 2640 2000 1500 1000 500 0

