

(SUBMIT IN TRIPLICATE)

Indian Agency Jicarilla Apache
Tribe of Indians

UNITED STATES
DEPARTMENT OF THE INTERIOR
GEOLOGICAL SURVEY

Allottee W/2 Sec 26, T-26N, R-4W
NMPM: Rio Arriba County,
Lease No. New Mex. Contract #106
N.M. 971

0		
26		

SUNDRY NOTICES AND REPORTS ON WELLS

NOTICE OF INTENTION TO DRILL	<input checked="" type="checkbox"/>	SUBSEQUENT REPORT OF WATER SHUT-OFF	
NOTICE OF INTENTION TO CHANGE PLANS		SUBSEQUENT REPORT OF SHOOTING OR ACIDIZING	
NOTICE OF INTENTION TO TEST WATER SHUT-OFF		SUBSEQUENT REPORT OF ALTERING CASING	
NOTICE OF INTENTION TO REDRILL OR REPAIR WELL		SUBSEQUENT REPORT OF REDRILLING OR REPAIR	
NOTICE OF INTENTION TO SHOOT OR ACIDIZE		SUBSEQUENT REPORT OF ABANDONMENT	
NOTICE OF INTENTION TO PULL OR ALTER CASING		SUPPLEMENTARY WELL HISTORY	
NOTICE OF INTENTION TO ABANDON WELL			

(INDICATE ABOVE BY CHECK MARK NATURE OF REPORT, NOTICE, OR OTHER DATA)

August 24, 19 61

Well No. 5-B is located 1130 ft. from N line and 1055 ft. from W line of sec. 26

NW/4 Sec. 26
(1/4 Sec. and Sec. No.)

T-26N, R-4W
(Twp.) (Range)

N.M.P.M.
(Meridian)

Basin Dakota
(Field)

Rio Arriba County
(County or Subdivision)

New Mexico
(State or Territory)

The elevation of the derrick floor above sea level is 6886 ft. Ungraded G.L.

DETAILS OF WORK

(State names of and expected depths to objective sands; show sizes, weights, and lengths of proposed casings; indicate mudding jobs, cementing points, and all other important proposed work)

1. We propose to drill and test the Dakota Formation-anticipated TD 8050'.
2. If the Tocito Formation is productive, there is the possibility that we will dual complete the well, in the Dakota and Tocito Formations.
3. Approx. 300' of 10-3/4", H-40, 3275# surface csg. will be set and cemented to surface.
4. Prod. csg. will be determined after the productive zones are surveyed.

I understand that this plan of work must receive approval in writing by the Geological Survey before operations may be commenced.

Company Southern Union Production Company

Address P. O. Box 808

Farmington,

New Mexico



Jack Nance
Exploration Engineer

NEW MEXICO OIL CONSERVATION COMMISSION

Well Location and Acreage Dedication Plat

Section A.

Date August 24, 1961

Operator SOUTHERN UNION PRODUCTION COMPANY Lease Jicarilla
 Well No. 5-B Unit Letter D Section 26 Township 26 NORTH Range 4 WEST, NMPM
 Located 1130 Feet From the NORTH Line, 1055 Feet From the WEST Line
 County RIO ARriba G. L. Elevation 6886.0 Dedicated Acreage 320 Acres
 Name of Producing Formation Dakota Pool Basin Dakota

1. Is the Operator the only owner in the dedicated acreage outlined on the plat below?
 Yes _____ No XX Aztec Oil & Gas $\frac{1}{2}$ undivided interest.
2. If the answer to question one is "no", have the interests of all the owners been consolidated by communitization agreement or otherwise? Yes _____ No _____. If answer is "yes", Type of Consolidation.

3. If the answer to question two is "no", list all the owners and their respective interests below:

OwnerLand Description

Section B.

This is to certify that the information in Section A above is true and complete to the best of my knowledge and belief.

Southern Union Prod. Company

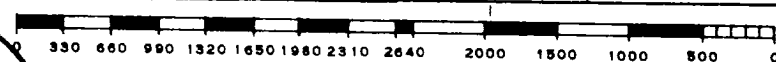
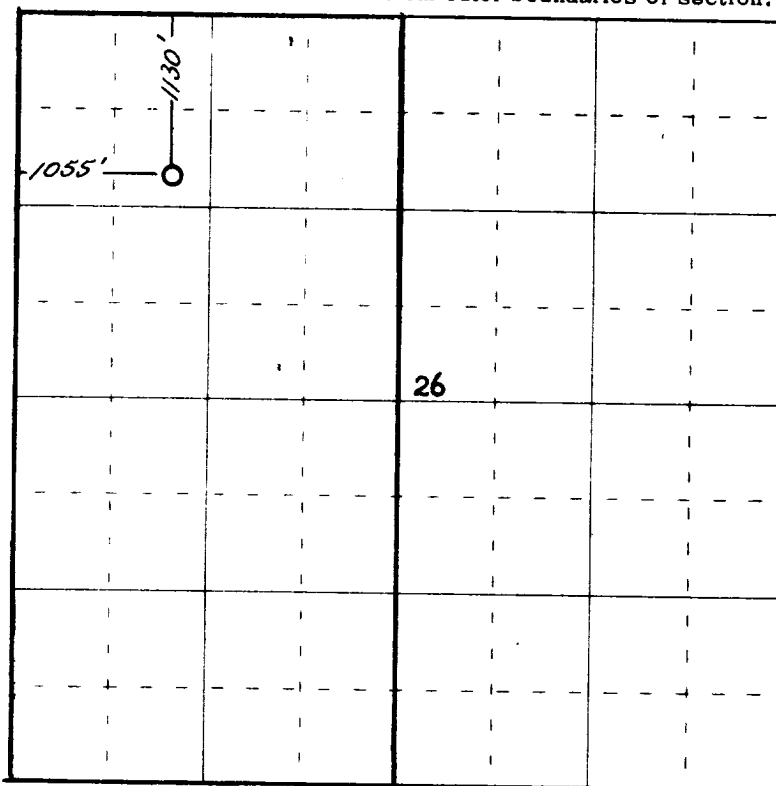
(Operator)

G. D. Noland Jr.

(Address)



P. O. Box 808Farmington, New Mexico

Note: All distances must be from outer boundaries of section.



Scale 4 inches equal 1 mile

Ref: GLO plat dated
4 November 1882



This is to certify that the above plat was prepared from field notes of actual surveys made to me under my supervision and that the same are true and correct to the best of my knowledge and belief.

Date Surveyed 18 August 1961

James P. Leese
 Registered Professional Engineer and/or Land Surveyor
 James P. Leese N. Mex. Reg. No. 1162

Farmington, New Mexico