



IN REPLY REFER TO: ✓

UNITED STATES
DEPARTMENT OF THE INTERIOR
GEOLOGICAL SURVEY
P. O. Box 965
Farmington, New Mexico

COPY TO O.C.C.

June 11, 1956

Southern Union Gas Company
1008 Bart Building
Dallas, Texas

Re: Jicarilla Contract 105

Gentlemen:

Receipt is acknowledged of your "Notice of Intention to Drill" dated June 7, 1956 covering your well No. 7-A Jicarilla in NW 1/4 sec. 24, T. 26 N., R. 4 W., N. M. P. M., Rio Arriba County, New Mexico, Tapicito Pie Cliffs pool.

Your proposed work is hereby approved subject to compliance with the provisions of the "Oil and Gas Operating Regulations" revised May 25, 1942, a copy of which will be sent to you on request, and subject to the following conditions:


1. Drilling operations so authorized are subject to the attached sheet for general conditions of approval.
2. Furnish copies of all logs.


Very truly yours,

(Orig. Sgd.) P. T. McGRATH

P. T. McGrath
District Engineer

PTMcGrath:as
cc - Jicarilla Agency





NEW MEXICO
OIL CONSERVATION COMMISSION

Form C-128

Well Location and/or Gas Proration Plat

Date June 7, 1956

Operator SOUTHERN UNION GAS COMPANY Lease JICARILLA

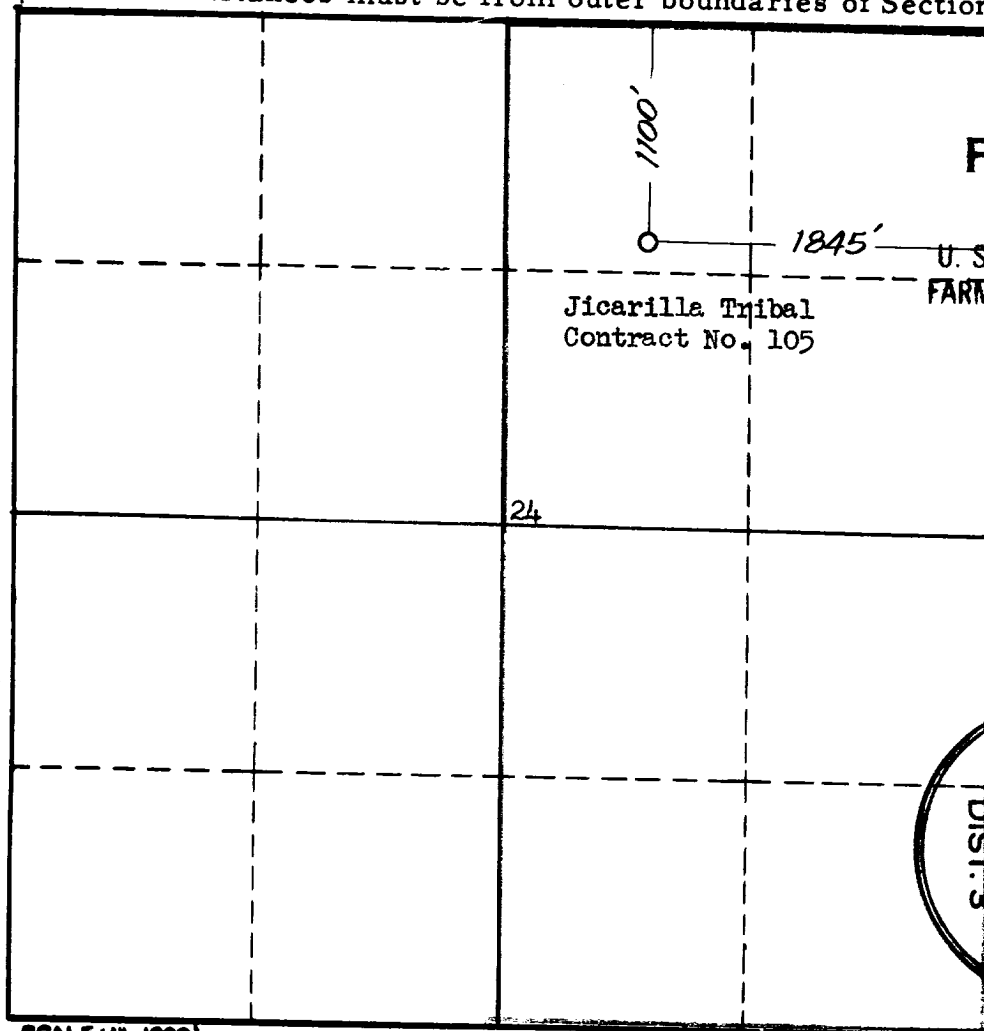
Well No. 7-A Section 24 Township 26 NORTH Range 4 WEST, NMPM

Located 1100 Feet From the NORTH Line, 1845 Feet From the EAST Line,

RIO ARriba County, New Mexico. G. L. Elevation To be determined

Name of Producing Formation Pictured Cliffs Pool Tapicito P. G. Dedicated Acreage ~~160~~ 320

(Note: All distances must be from outer boundaries of Section)




RECEIVED

JUN 11 1956

U. S. GEOLOGICAL SURVEY
FARMINGTON, NEW MEXICO

NOTE

This section of
form is to be
used for gas
wells only.



1. Is this Well a Dual Comp. ? Yes No X.
2. If the answer to Question 1 is yes, are there any other dually completed wells within the dedicated acreage? Yes No X.

Name A.M. Wiederkehr
Position Manager, Exploration Dept.
Representing Southern Union Gas Company
Address 1001 Burt Bldg., Dallas, Texas

This is to certify that the above plat was prepared from field notes of actual surveys made by me or under my supervision and that the same are true and correct to the best of my knowledge and belief.

Date Surveyed March 26, 1956
James P. Leese
Registered Professional Engineer and/or
Land Surveyor James P. Leese
N. Mex. Reg. No. 1463

