

New Mexico

(SUBMIT IN TRIPLICATE)

Land Office

03532


Lease No.

N. W. 1/4 Section 22,

UNITED STATES
DEPARTMENT OF THE INTERIOR
GEOLOGICAL SURVEY

Unit is designated Drilling Unit.

SUNDRY NOTICES AND REPORTS ON WELLS

NOTICE OF INTENTION TO DRILL.....	SUBSEQUENT REPORT OF WATER SHUT-OFF.....	
NOTICE OF INTENTION TO CHANGE PLANS.....	SUBSEQUENT REPORT OF SHOOTING OR ACIDIZING.....	
NOTICE OF INTENTION TO TEST WATER SHUT-OFF.....	SUBSEQUENT REPORT OF ALTERING CASING.....	
NOTICE OF INTENTION TO RE-DRILL OR REPAIR WELL.....	SUBSEQUENT REPORT OF REDRILLING OR REPAIR.....	
NOTICE OF INTENTION TO SHOOT OR ACIDIZE.....	SUBSEQUENT REPORT OF ABANDONMENT.....	
NOTICE OF INTENTION TO PULL OR ALTER CASING.....	SUPPLEMENTARY WELL HISTORY.....	
NOTICE OF INTENTION TO ABANDON WELL.....		

(INDICATE ABOVE BY CHECK MARK NATURE OF REPORT, NOTICE, OR OTHER DATA)

October 26, 1951.

Well No. PC 33-343 is located 990 ft. from N line and 990 ft. from E line of sec. 22

N.W. 1/4 Sec. 22
(1/4 Sec. and Sec. No.)

T 26 W R 6 W
(Twp.) (Range)

N.M.P.M.
(Meridian)

Wilcox
(Field)

Rio Arriba
(County or Subdivision)

New Mexico
(State or Territory)

The elevation of the derrick floor above sea level is _____ ft. (To be furnished later)

DETAILS OF WORK

(State names of and expected depths to objective sands; show sizes, weights, and lengths of proposed casings; indicate mudlogging jobs, cementing points, and all other important proposed work)

It is intended to drill with rotary to top of Pictured Cliffs formation expected at 3000'. Well is to be drilled in w/ cable tools.

Casing Program:

500' of 8 5/8" OD csg w/350 lbs. cement to be circulated
3000' of 5 1/2" OD csg w/250 lbs.


I understand that this plan of work must receive approval in writing by the Geological Survey before operations may be commenced.

Company Leary et al Operating Account

Address Room 213,

616 E. Central Ave.,

Albuquerque, New Mexico.

By 

Title General Superintendent.

Company Lowry, Et Al., Operating Account

Lease _____ Well No. _____

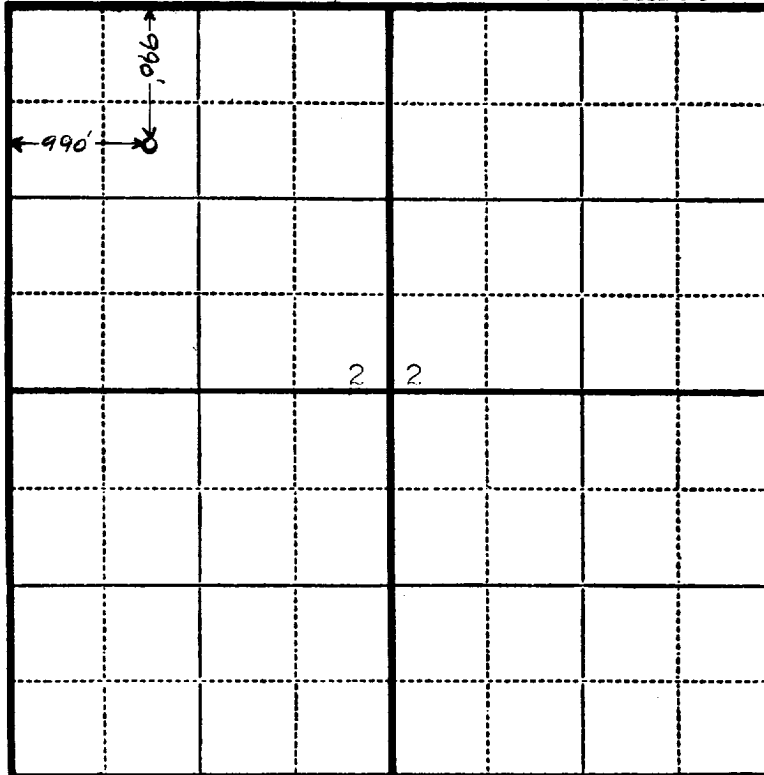
Sec. 22 T. 26 N. R. 6 W. N.I.P.M.

Location 990' from the North line and 990'
from the West line.



Rio Arriba County

New Mexico



Scale—4 inches equals 1 mile.

This is to certify that the above plat was prepared from field notes of actual surveys made by me or under my supervision and that the same are true and correct to the best of my knowledge and belief.

Charles J. Finkles

Seal:

Registered Professional Charles J. Finkles
Engineer and Land Surveyor N. Mex. Reg. No. 1302

Surveyed March 19, 1951