

(SUBMIT IN TRIPLICATE)

Land Office Santa Fe
Lease No. 079287-A
Unit _____

UNITED STATES
DEPARTMENT OF THE INTERIOR
GEOLOGICAL SURVEY

W. J. Rogers
ACTING ENGINEER

SUNDRY NOTICES AND REPORTS ON WELLS

RECEIVED

NOTICE OF INTENTION TO DRILL	<input checked="" type="checkbox"/>	SUBSEQUENT REPORT OF WATER SHUT-OFF	_____
NOTICE OF INTENTION TO CHANGE PLANS	_____	SUBSEQUENT REPORT OF SHOOTING OR ACIDIZING	_____
NOTICE OF INTENTION TO TEST WATER SHUT-OFF	_____	SUBSEQUENT REPORT OF ALTERING CASING	_____
NOTICE OF INTENTION TO RE-DRILL OR REPAIR WELL	_____	SUBSEQUENT REPORT OF RE-DRILLING OR REPAIR	_____
NOTICE OF INTENTION TO SHOOT OR ACIDIZE	_____	SUBSEQUENT REPORT OF ABANDONMENT	_____
NOTICE OF INTENTION TO PULL OR ALTER CASING	_____	SUPPLEMENTARY WELL HISTORY	_____
NOTICE OF INTENTION TO ABANDON WELL	_____		_____

(INDICATE ABOVE BY CHECK MARK NATURE OF REPORT, NOTICE, OR OTHER DATA)

January 19, 1960

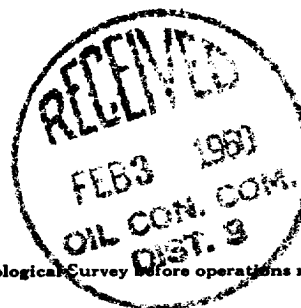
USL Case 1976
Well No. 1 is located 1300 ft. from N line and 593 ft. from E line of sec. 16
SE 1/4 of NE T. 26 N., R. 1 E. N.M.P.M.
(1/4 Sec. and Sec. No.) (Twp.) (Range) (Meridian)
San Arriba New Mexico
(Field) (County or Subdivision) (State or Territory)

The elevation of the derrick floor above sea level is _____ ft.

DETAILS OF WORK

(State names of and expected depths to objective sands; show sizes, weights, and lengths of proposed casings; indicate mudding jobs, cementing points, and all other important proposed work)

Drill to approximately 2800' with cable tools, 9 1/8" casing cemented through Mesa Verde water at approximately 730'. Subsequently smaller strings to 5 1/2" casing as required to total depth. The Greenhorn Linn will be tested in this well.




I understand that this plan of work must receive approval in writing by the Geological Survey before operations may be commenced.

Company INTEX OIL COMPANY
Address P.O. Box 1411
Schensfield, California
By A. J. Miller
Title Production Manager

10-10-1944

MEMORANDUM FOR THE RECORD
SUBJECT: [Illegible]
[Illegible]
[Illegible]



REPORT OF THE COMMISSIONER OF THE GENERAL LAND OFFICE

[Illegible text block]

[Illegible text block]


[Illegible text block]

[Illegible text block]

RECOMMENDATIONS

[Illegible text block]

[Illegible text block]



[Illegible text block]

[Illegible text block]

[Illegible text block]

NEW MEXICO OIL CONSERVATION COMMISSION
WELL LOCATION AND ACREAGE DEDICATION PLAT

FORM C-128
Revised 5/1/57

SEE INSTRUCTIONS FOR COMPLETING THIS FORM ON THE REVERSE SIDE

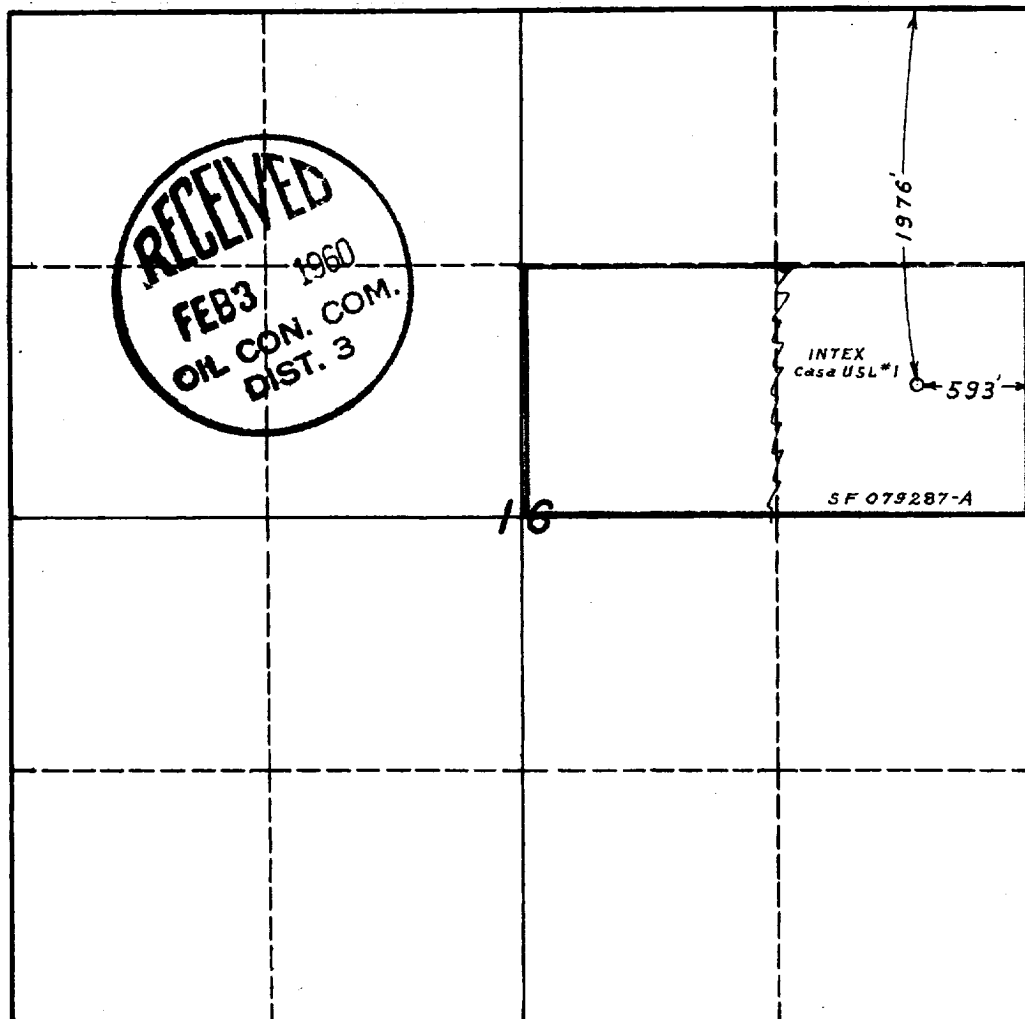
SECTION A

Operator Intex Oil Company		Lease U.S.L. Case		Well No. 1
Unit Letter	Section 16	Township 26 North	Range 1 East	County Alto Arriba
Actual Footage Location of Well: 1976 feet from the North line and 593 feet from the East line				
Ground Level Elev. 7222 Feet	Producing Formation		Pool	Dedicated Acreage: 40 Acres

1. Is the Operator the only owner in the dedicated acreage outlined on the plat below? YES ☒ NO ____ . ("Owner" means the person who has the right to drill into and to produce from any pool and to appropriate the production either for himself or for himself and another. (65-3-29 (e) NMSA 1935 Comp.)
2. If the answer to question one is "no," have the interests of all the owners been consolidated by communitization agreement or otherwise? YES ____ NO ____ . If answer is "yes," Type of Consolidation ____
3. If the answer to question two is "no," list all the owners and their respective interests below:

Owner Intex Oil Company	Land Description 5/2 of NW 1/4 of Section 16
-----------------------------------	--

SECTION B



U.S. GEOLOGICAL SURVEY
CERTIFICATION

I hereby certify that the information in SECTION A above is true and complete to the best of my knowledge and belief.

Name <i>Robert Miller</i>
Position <i>Chief Engineer</i>
Company <i>Intex Oil Co</i>
Date <i>4/25/60</i>

I hereby certify that the well location shown on the plat in SECTION B was plotted from field notes of actual surveys made by me or under my supervision, and that the same is true and correct to the best of my knowledge and belief.
and only to show acreage dedication.

Date Surveyed
Registered Professional Engineer and/or Land Surveyor
See attached plat.
Certificate No.

0 330 660 990 1320 1650 1980 2310 2640 2000 1500 1000 500 0

INSTRUCTIONS FOR COMPLETION OF FORM C-128

1. Operator shall furnish and certify to the information called for in Section A.
2. Operator shall outline the dedicated acreage for *both* oil and gas wells on the plat in Section B.
3. A registered professional engineer or land surveyor registered in the State of New Mexico or approved by the Commission shall show on the plat the location of the well and certify this information in the space provided.
4. All distances shown on the plat must be from the outer boundaries of the Section.
5. If additional space is needed for listing owners and their respective interests as required in question 3 of Section A, please use space below.