

(SUBMIT IN TRIPLICATE)


Indian Agency

**Jicarilla**

UNITED STATES  
DEPARTMENT OF THE INTERIOR  
GEOLOGICAL SURVEY

Allottee **Jicarilla Tribal**

Lease No. **Contract 108**



SUNDRY NOTICES AND REPORTS ON WELLS

NOTICE OF INTENTION TO DRILL	<input checked="" type="checkbox"/>	SUBSEQUENT REPORT OF WATER SHUT-OFF	
NOTICE OF INTENTION TO CHANGE PLANS		SUBSEQUENT REPORT OF SHOOTING OR ACIDIZING	
NOTICE OF INTENTION TO TEST WATER SHUT-OFF		SUBSEQUENT REPORT OF ALTERING CASING	
NOTICE OF INTENTION TO REDRILL OR REPAIR WELL		SUBSEQUENT REPORT OF REDRILLING OR REPAIR	
NOTICE OF INTENTION TO SHOOT OR ACIDIZE		SUBSEQUENT REPORT OF ABANDONMENT	
NOTICE OF INTENTION TO PULL OR ALTER CASING		SUPPLEMENTARY WELL HISTORY	
NOTICE OF INTENTION TO ABANDON WELL			

(INDICATE ABOVE BY CHECK MARK NATURE OF REPORT, NOTICE, OR OTHER DATA)

**August 4th**, 19**58**

Well No. **14-6** is located **1565** ft. from **N** line and **1720** ft. from **E** line of sec. **13**  
**SE/4 NW/4 Sec. 13** **26N** **5W** **N.M.P.M.**  
(1/4 Sec. and Sec. No.) (Twp.) (Range) (Meridian)  
**S. Blanco PG Ext.** **Rio Arriba** **New Mexico**  
(Field) (County or Subdivision) (State or Territory)

The elevation of the derrick floor above sea level is **7279** ft.


DETAILS OF WORK

(State names of and expected depths to objective sands; show sizes, weights, and lengths of proposed casings; indicate mudding jobs, cementing points, and all other important proposed work)

**Fractured Cliffs Sand test. Estimated total depth 4000'.**

**Surface Casing: 90' of 8-5/8" OD 24# J-55 cemented to surface.**  
**Production : Approximately 4000' of 5-1/2" OD 15.5# J-55 cemented with 100 sacks.**

**If commercial production is indicated, the producing section will be sand-water fractured.**



I understand that this plan of work must receive approval in writing by the Geological Survey before operations may be commenced.

Company **EL PASO NATURAL GAS COMPANY**

Address **Box 997**

**Farmington, New Mexico**

*OK'd*

By

*OC Johnston*

Title

**Petroleum Engineer**



NEW MEXICO OIL CONSERVATION COMMISSION  
Well Location and Acreage Dedication Plat

Section A.

Date 8-4-58

Operator EL PASO NATURAL GAS COMPANY Lease JICARILLA APACHE  
Well No. 14-G Unit Letter F Section 13 Township 26 NORTH Range 5 WEST NMPM  
Located 1565 Feet From THE NORTH Line, 1720 Feet From THE WEST Line  
County RIO ARriba G. L. Elevation 7271.0 Dedicated Acreage 160 Acres  
Name of Producing Formation Pictured Cliffs Pool S. Blanco FC EXT.

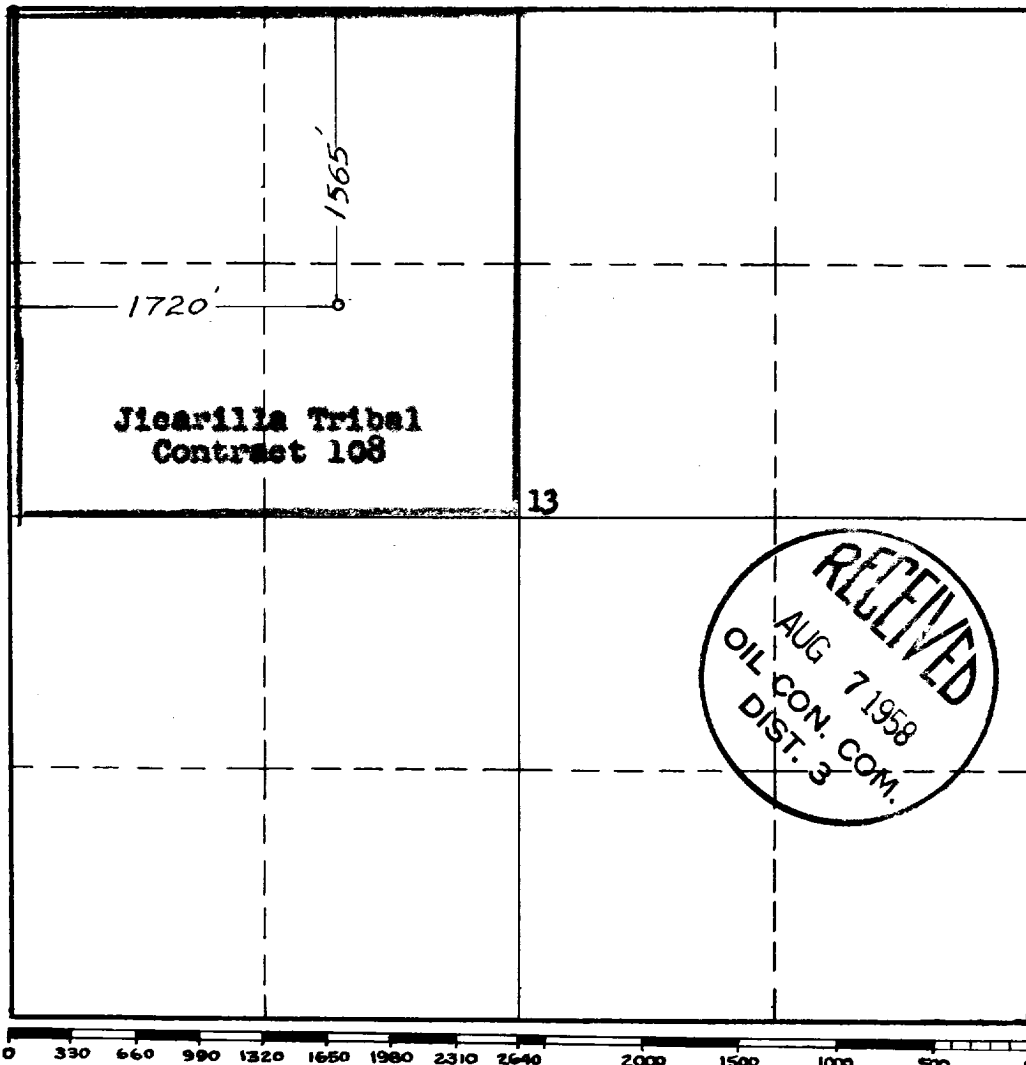
1. Is the Operator the only owner\* in the dedicated acreage outlined on the plat below?  
Yes X No       .
2. If the answer to question one is "no," have the interests of all the owners been consolidated by communitization agreement or otherwise? Yes        No       . If answer is "yes," Type of Consolidation
3. If the answer to question two is "no," list all the owners and their respective interests below:  
REF. GLO Plat dated: 4 November 1882

Owner

Land Description

**RECEIVED**  
AUG 6 1958  
U. S. GEOLOGICAL SURVEY  
FARMINGTON, NEW MEXICO

Section B



This is to certify that the information in Section A above is true and complete to the best of my knowledge and belief.

**EL PASO NATURAL GAS COMPANY**

(Operator)

W. C. Johnston  
(Representative)

**Box 997**

**Farmington, New Mexico**

**RECEIVED**  
AUG 7 1958  
OIL CON. COM.  
DIST. 3

This is to certify that the well location shown on the plat in Section B was plotted from field notes of actual surveys made by me or under my supervision and that the same is true and correct to the best of my knowledge and belief.

Date Surveyed 14 APRIL 1958

James P. Leese  
Registered Professional  
Engineer and/or Land Surveyor.  
**JAMES P. LEESE**

Certificate No. 1463

(See instructions for completing this form on the reverse side)