

NEW MEXICO OIL CONSERVATION COMMISSION

SANTA FE, NEW MEXICO

7-3-58

APPLICATION FOR DUAL COMPLETION

| | | | | |
|---|-------------------|----------------------------|---------------------------|-----------------------------|
| Field Name Scotts Blance | | County El Arriba | | Date May 27, 1959 |
| Operator Caulkins Oil Company | | Lease Breesh | | Well No. 752-224 |
| Location of Well A | Unit 13 | Section 26 North | Township 7 West | Range |

1. Has the New Mexico Oil Conservation Commission heretofore authorized the dual completion of a well in these same pools or in the same zones within one mile of the subject well? YES ☒ NO ☐
2. If answer is yes, identify one such instance: Order No. _____; Operator, Lease, and Well No.:

| 3. The following facts are submitted: | Upper Zone | Lower Zone |
|--|------------------------|---------------------|
| a. Name of reservoir | Pictured Cliffs | Mesa Verde |
| b. Top and Bottom of Pay Section (Perforations) | 2726 to 2734 | 2996 to 3046 |
| c. Type of production (Oil or Gas) | Gas | Gas |
| d. Method of Production (Flowing or Artificial Lift) | Flow | Flow |

4. The following are attached. (Please mark YES or NO)

- Yes** a. Diagrammatic Sketch of the Dual Completion, showing all casing strings, including size and setting, top of cement, perforated intervals, tubing strings, including diameters and setting depth, location and type of packers and side door chokes, and such other information as may be pertinent.
- Yes** b. Plat showing the location of all wells on applicant's lease, all offset wells on offset leases, and the names and addresses of operators of all leases offsetting applicant's lease.
- Yes** c. Waivers consenting to such dual completion from each offset operator, or in lieu thereof, evidence that said offset operators have been furnished copies of the application.*
- Yes** d. Electrical log of the well or other acceptable log with tops and bottoms of producing zones and intervals of perforation indicated thereon. (If such log is not available at the time application is filed, it shall be submitted as provided by Rule 112-A.)

5. List all offset operators to the lease on which this well is located together with their correct mailing address.

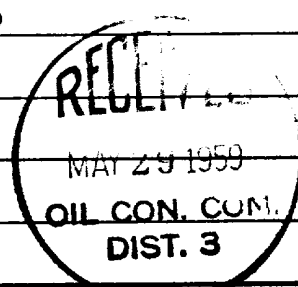
El Paso Natural Gas Company, P. O. Box 997, Farmington, New Mexico

Pulse Petroleum Company, P. O. Box 1419, Albuquerque, New Mexico

Brookhaven Oil Company, P. O. Box 396, Scottsdale, Arizona

Deere Corp., P. O. Box 396, Scottsdale, Arizona

Robert E. Mead, 3333 Republic Bank Building, Dallas, Texas



6. Were all operators listed in Item 5 above notified and furnished a copy of this application? YES ☒ NO ☐ If answer is yes, give date of such notification **May 27, 1959**

CERTIFICATE: I, the undersigned, state that I am the **Field Superintendent** of the **Caulkins Oil Company** (company), and that I am authorized by said company to make this report; and that this report was prepared under my supervision and direction and that the facts stated therein are true, correct and complete to the best of my knowledge.

Frank Bray
Signature

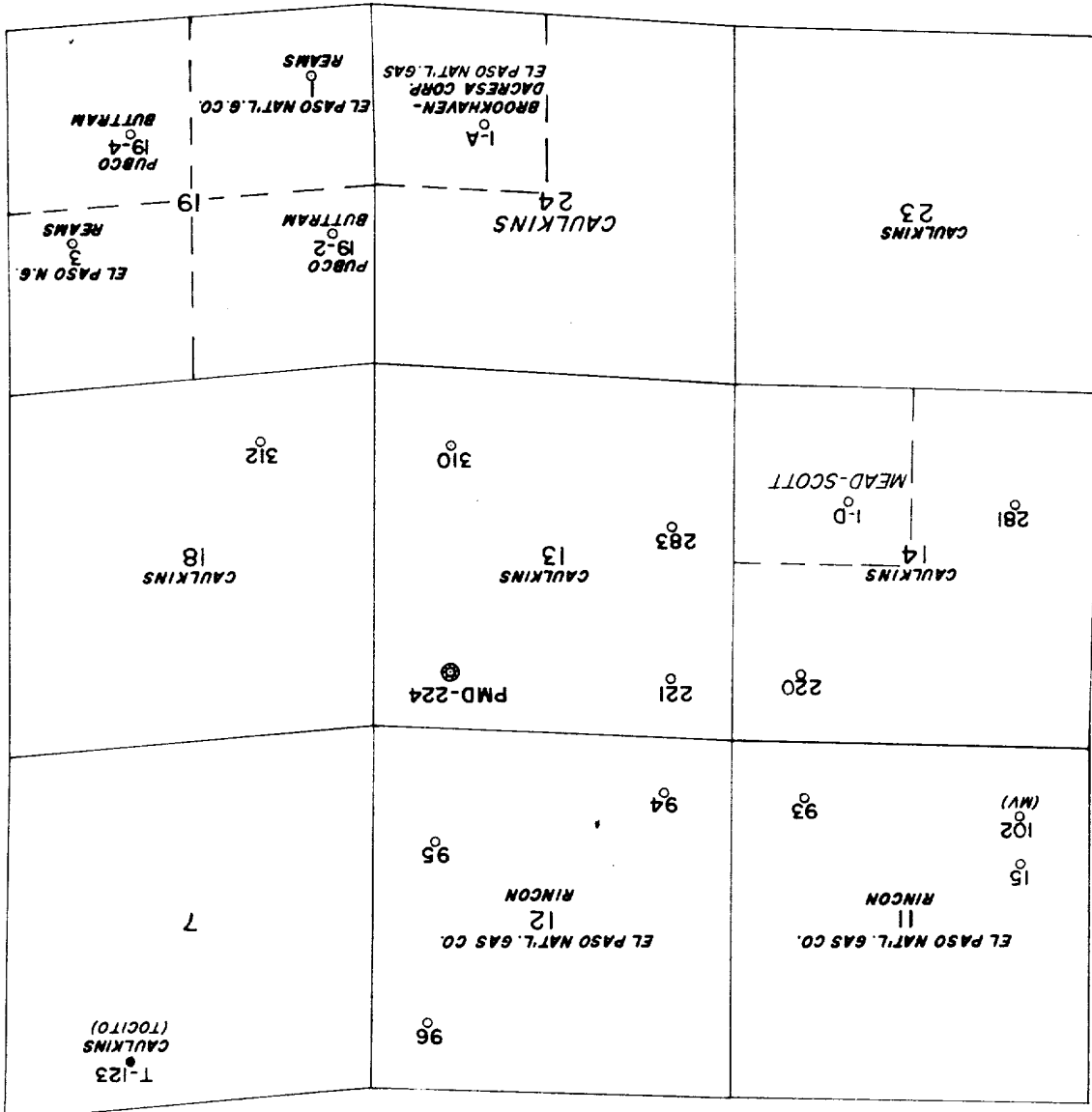
- * Should waivers from all offset operators not accompany an application for administrative approval, the New Mexico Oil Conservation Commission will hold the application for a period of twenty (20) days from date of receipt by the Commission's Santa Fe office. If, after said twenty-day period, no protest nor request for hearing is received by the Santa Fe office, the application will then be processed.
- NOTE: If the proposed dual completion will result in an unorthodox well location and/or a non-standard proration unit in either or both of the producing zones, then separate application for approval of the same should be filed simultaneously with this application.

AREA SURROUNDING CAULKINS OIL CO. P.C., M.V. DUAL COMPLETION
WELL NO. PMD-224 LOCATED 865'F/NL 8.1140'F/EL SEC. 13 T26N R7W RIO ARriba CO., NEW MEXICO.

El Paso Natural Gas Company, P. O. Box 997, Farmington, New Mexico
Public Petroleum Company, P. O. Box 1419, Albuquerque, New Mexico
Brookhaven Oil Company, P. O. Box 396, Scottsdale, Arizona
Dacres Corporation, P. O. Box 396, Scottsdale, Arizona
Robert A. Head, 3333 Republic Bank Building, Dallas, Texas
Caulkins Oil Company, 1130 First National Bank Building, Denver 2, Colorado

ADDRESSES OF OPERATORS SHOWN ABOVE:

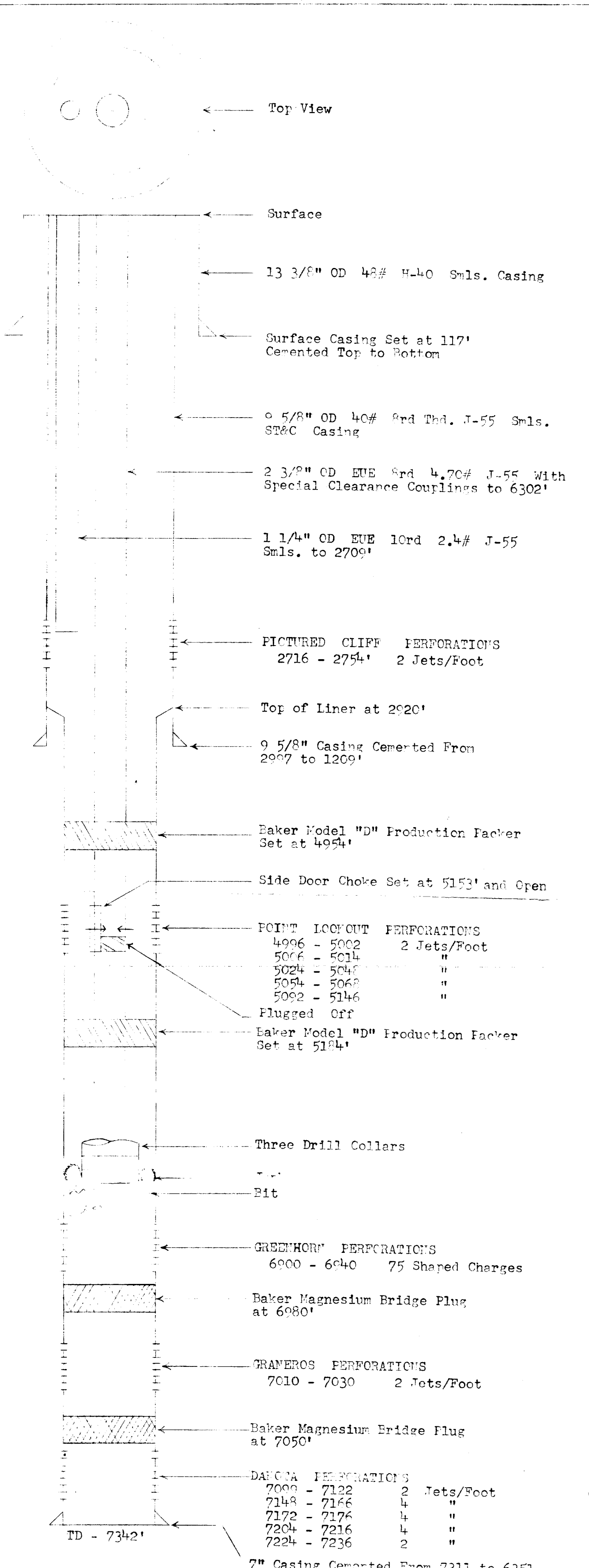
All wells shown above produce from Pictured Cliffs formation only except
El Paso Nat'l Gas Co. Rincon #102 and Caulkins Oil Co. T-123 and PMD-224.



T
26
N

R-6-W

R-7-W



CAVIKINS OIL COMPANY

DUAL COMPLETION

WELL: FMD - 224 LOCATION: 65' FROM
N LINE AND 1140' FROM E LINE IN SECTION
13 T26N R7W OF PICTURED CLIFF AND
MESAVERDE FORMATIONS

RIO ARRIBA COUNTY SCALE: 1/6" = 1"
NEW MEXICO DATE: 5-26-59