

OIL CONSERVATION COMMISSION

DISTRICT

OIL CONSERVATION COMMISSION
BOX 871
SANTA FE, NEW MEXICO

DATE 12-31-62

Re: Proposed NSP _____

Proposed NWU _____

Proposed NSL _____

Proposed NFO _____

Proposed DC ✓

Gentlemen:

I have examined the application dated 12-20-62

for the Consolidated Oil & Gas Tract C 11-8 K-8-26434
Operator Lease and Well No. S-T-R

and my recommendations are as follows:

Agreed

Yours very truly,

NEW MEXICO OIL CONSERVATION COMMISSION

SANTA FE, NEW MEXICO

7-3-58

APPLICATION FOR DUAL COMPLETION

Field Name Blanco Mesaverde & Tapcito P. C.		County Rio Arriba		Date December 20, 1962
Operator Consolidated Oil & Gas, Inc.		Lease Tribal "C"		Well No. 11-8
Location of Well	Unit K	Section 8	Township 26N	Range 3W

1. Has the New Mexico Oil Conservation Commission heretofore authorized the dual completion of a well in these same pools or in the same zones within one mile of the subject well? YES X NO _____

2. If answer is yes, identify one such instance: Order No. MC-1259 ; Operator, Lease, and Well No.:

Consolidated Oil & Gas, Inc., Tribal "C", Well No. 9-7


3. The following facts are submitted:	Upper Zone	Lower Zone
a. Name of reservoir	Pictured Cliffs	Mesaverde
b. Top and Bottom of Pay Section (Perforations)	3776 - 3850	5954 - 6038
c. Type of production (Oil or Gas)	Gas	Gas
d. Method of Production (Flowing or Artificial Lift)	Flow	Flow

4. The following are attached. (Please mark YES or NO)

- X a. Diagrammatic Sketch of the Dual Completion, showing all casing strings, including size and setting, top of cement, perforated intervals, tubing strings, including diameters and setting depth, location and type of packers and side door chokes, and such other information as may be pertinent.
- X b. Plat showing the location of all wells on applicant's lease, all offset wells on offset leases, and the names and addresses of operators of all leases offsetting applicant's lease.
- X c. Waivers consenting to such dual completion from each offset operator, or in lieu thereof, evidence that said offset operators have been furnished copies of the application.*
- X d. Electrical log of the well or other acceptable log with tops and bottoms of producing zones and intervals of perforation indicated thereon. (If such log is not available at the time application is filed, it shall be submitted as provided by Rule 112-A.)

5. List all offset operators to the lease on which this well is located together with their correct mailing address.

Socony Mobil Oil Company - 3455 Main Street - Durango, Colorado



6. Were all operators listed in Item 5 above notified and furnished a copy of this application? YES X NO _____. If answer is yes, give date of such notification December 21, 1962.

CERTIFICATE: I, the undersigned, state that I am the Chief Engineer of the Consolidated Oil & Gas, Inc. (company), and that I am authorized by said company to make this report; and that this report was prepared under my supervision and direction and that the facts stated therein are true, correct and complete to the best of my knowledge.

W. Williams
Signature

* Should waivers from all offset operators not accompany an application for administrative approval, the New Mexico Oil Conservation Commission will hold the application for a period of twenty (20) days from date of receipt by the Commission's Santa Fe office. If, after said twenty-day period, no protest nor request for hearing is received by the Santa Fe office, the application will then be processed.

NOTE: If the proposed dual completion will result in an unorthodox well location and/or a non-standard proration unit in either or both of the producing zones, then separate application for approval of the same should be filed simultaneously with this application.

15" HOLE

10-3/4" csg. set @ 320'
Cement circulated to surf.

Top of Cement 2474'

9-7/8" Hole

7-5/8" csg. set @ 4049'

6-3/4" Hole

Baker Model "D" Packer
set at 5870'

5-1/2" csg. set @ 6153'
cemented thru shoe with 103 sk.

T.D. = 6155'

Diagrammatic Sketch
to Accompany
Application for Dual Completion
Tribal "C" No. 11-8
K - 8 - 26N - 3W
Rio Arriba County, New Mexico

TUBING

TUBING

1" landed @ 3729

3776
3778
3790
3828
3836
3850


Pictured Cliffs Zone


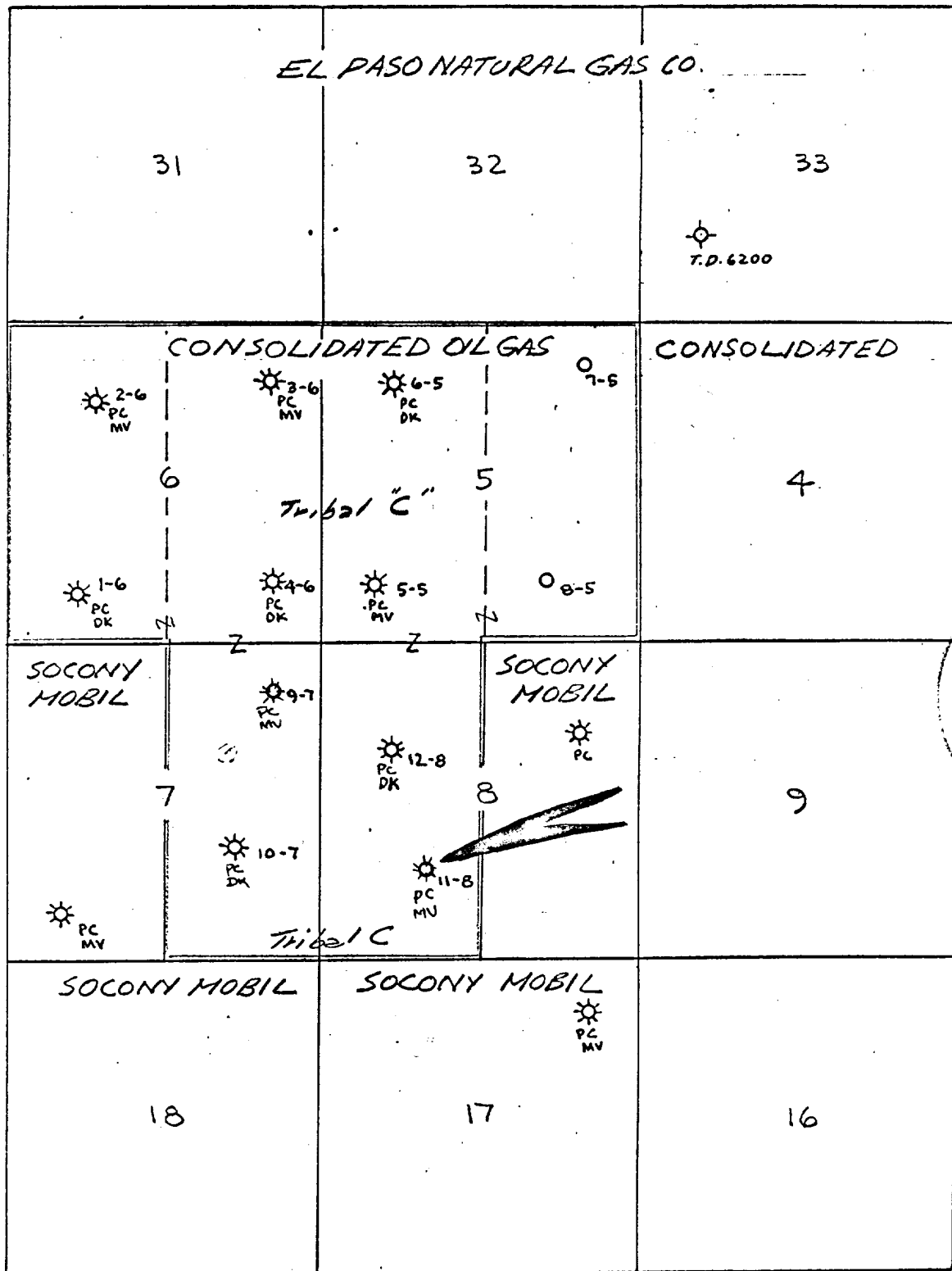
1-1/2" EUE landed in pkw.

5954 -
5986
5998
6016
6032
6038

Mesaverde Zone

PBTD = 6050'





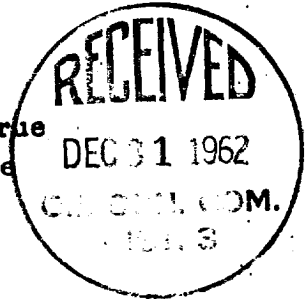
Consolidated Oil & Gas, Inc. Tribal "C" No. 11-8, Location Plat
Unit K, Sec. 8, Township 26N, Range 3W, Rio Arriba Co., N. Mexico

STATE OF COLORADO)
CITY AND) SS.
COUNTY OF DENVER)

AFFIDAVIT

Walter H. Williams, of lawful age, being duly sworn
on his oath, deposes and states as follows:

1. That he is Chief Engineer
of Consolidated Oil & Gas, Inc.
2. That in the course of his duties he has examined the
Resume of Deviation Surveys, attached hereto and
made a part hereof by reference, covering the
Consolidated Oil & Gas, Inc. Tribal "C" No. 11-8
located in Unit K, Section 8, Township 26 North,
Range 3 West, Rio Arriba County, New Mexico.
3. That the said Resume of Deviation Surveys is a true
and correct statement to the best of his knowledge
and belief.



Walter H. Williams

Subscribed and sworn to before me on this 20th day of December 1962.

My commission expires:

My Commission expires June 5, 1966

Barbara Walz
Notary Public



Consolidated Oil & Gas, Inc.

Executive Offices

4150 EAST MEXICO AVENUE
DENVER 22, COLORADO
PHONE: 757-5441

December 21, 1962

Socony Mobil Oil Company
3455 Main Street
Durango, Colorado

Gentlemen:

Enclosed is a copy of our Application for Dual Completion for the Tribal "C" Well No. 11-8 located in Unit K, Section 8, Township 26 North, Range 8 West, Rio Arriba County, New Mexico. If as offset operator you have no objection to this dual completion, we will appreciate your so advising the New Mexico Oil & Gas Conservation Commission. A carbon copy of your letter to the Commission directed to the undersigned would also be appreciated.

Thank you for your cooperation in the above matter.

Yours very truly,

CONSOLIDATED OIL & GAS, INC.

W. H. Williams, Chief Engineer

pt
Enc.

cc: NMOGCC ✓

