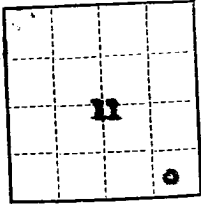


Form 9-36 (Feb. 1951)



(SUBMIT IN TRIPLICATE)

UNITED STATES
DEPARTMENT OF THE INTERIOR
GEOLOGICAL SURVEY

Land Office Jicarilla Tribal
Lease No. Contract No. 101
Unit Tract No. 194

SUNDRY NOTICES AND REPORTS ON WELLS

NOTICE OF INTENTION TO DRILL	<input checked="" type="checkbox"/>	SUBSEQUENT REPORT OF WATER SHUT-OFF	
NOTICE OF INTENTION TO CHANGE PLANS		SUBSEQUENT REPORT OF SHOOTING OR ACIDIZING	
NOTICE OF INTENTION TO TEST WATER SHUT-OFF		SUBSEQUENT REPORT OF ALTERING CASING	
NOTICE OF INTENTION TO RE-DRILL OR REPAIR WELL		SUBSEQUENT REPORT OF RE-DRILLING OR REPAIR	
NOTICE OF INTENTION TO SHOOT OR ACIDIZE		SUBSEQUENT REPORT OF ABANDONMENT	
NOTICE OF INTENTION TO PULL OR ALTER CASING		SUPPLEMENTARY WELL HISTORY	
NOTICE OF INTENTION TO ABANDON WELL			

(INDICATE ABOVE BY CHECK MARK NATURE OF REPORT, NOTICE, OR OTHER DATA)

April 20, 1954, 19

Well No. 1-C / Jicarilla is located 890 ft. from N line and 990 ft. from E line of sec. 11

SE 1/4 Sec. 11 of 11 (Range) 26 North 4 East (Meridian) W. Mexico (State or Territory)
Wildcat (Field) El Arribe County (County or Subdivision)

The elevation of the derrick floor above sea level is _____ ft. to be furnished

DETAILS OF WORK

(State names of and expected depths to objective sands; show sizes, weights, and lengths of proposed casings; indicate mudding jobs, cementing points, and all other important proposed work)

The objective sand is the Pictured Cliffs expected at about 3500'
Proposed casing program: 200' of 9-5/8" casing cemented to surface
3500' of 7" O.G. cemented with 150 sacks

Well will be drilled with rotary tools to top of pay where casing will be set. Pay sand will be drilled with sible tools to total depth of about 3550'.

Well will be sand-oil fractured with about 7000 gallons of oil and 5500 pounds of sand.

I understand that this plan of work must receive approval in writing by the Geological Survey before operations may be commenced.

Company SOUTHERN UNION GAS COMPANY
Address Burt Building
Dallas 1, Texas

By A. M. Wiederkehr
Title A. M. Wiederkehr
Engineer

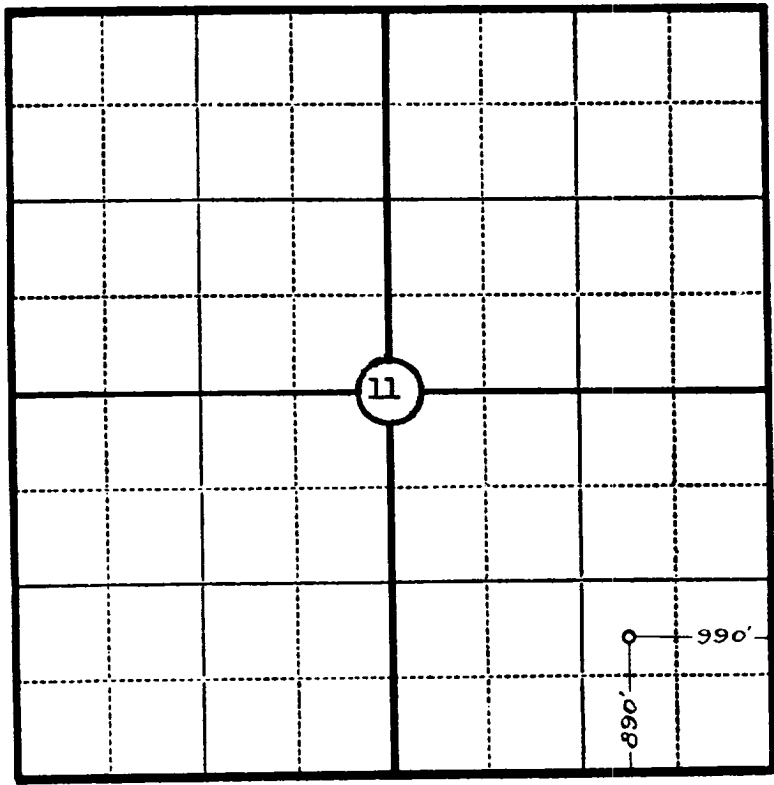
Company SOUTHERN UNION GAS COMPANY

Lease Jicarilla Well No. 1-C

Sec. 11, T. 26 N, R. 4 W, N.M.P.M.

Location 890' from the South line and 990' from the East line.

Rio Arriba County New Mexico




Scale—4 inches equal 1 mile.

This is to certify that the above plat was prepared from field notes of actual surveys made by me or under my supervision and that the same are true and correct to the best of my knowledge and belief.

Charles J. Finklea

Seal:

Registered Professional Engineer and Land Surveyor. N. Mex. Reg. No. 1302



RECEIVED

APR 23 1954
U. S. GEOLOGICAL SURVEY
FARMINGTON, N. M.

Surveyed 19 March, 1954

OIL CONSERVATION COMMISSION

AZTÉC DISTRICT OFFICE

No. Copies Received

DISTRIBUTION

	NO.	
	FURNISHED	
Operator		
Santa Fe		
Proration Office		
State Land Office		
U. S. G. S.		
Transporter		
File		