

District I
PO Box 1980, Hobbs, NM 88241-1980
District II
811 South First, Artesia, NM 88210
District III
1000 Rio Brazos Rd., Aztec, NM 87410
District IV
2040 South Pacheco, Santa Fe, NM 87505

State of New Mexico
Energy, Minerals & Natural Resources Department

OIL CONSERVATION DIVISION
2040 South Pacheco
Santa Fe, NM 87505

Form C-104
Revised October 18, 1994
Instructions on back
Submit to Appropriate District Office
5 Copies

☒ AMENDED REPORT

I. REQUEST FOR ALLOWABLE AND AUTHORIZATION TO TRANSPORT

¹ Operator name and Address CHATEAU OIL AND GAS, INC. 2515 MCKINNEY AVENUE, SUITE 840 DALLAS, TX 75201		² OGRID Number 159819
		³ Reason for Filing Code CH
⁴ API Number 30-039-06546	⁵ Pool Name BIANCO MESAVERDE	⁶ Pool Code 72319
⁷ Property Code	⁸ Property Name JICARILLA C# (MV)	⁹ Well Number E 1

II. ¹⁰ Surface Location

UL or lot no. P	Section 11	Township 26N	Range 4W	Lot Idn	Feet from the 890	North/South Line S	Feet from the 990	East/West line E	County RA
--------------------	---------------	-----------------	-------------	---------	----------------------	-----------------------	----------------------	---------------------	--------------

¹¹ Bottom Hole Location

UL or lot no.	Section	Township	Range	Lot Idn	Feet from the	North/South line	Feet from the	East/West line	County
¹² Lse Code 9	¹³ Producing Method Code	¹⁴ Gas Connection Date	¹⁵ C-129 Permit Number	¹⁶ C-129 Effective Date	¹⁷ C-129 Expiration Date				

III. Oil and Gas Transporters

¹⁸ Transporter OGRID	¹⁹ Transporter Name and Address	²⁰ POD	²¹ O/G	²² POD ULSTR Location and Description
025244	WILLIAMS FIELD SERVICE P.O. BOX 58900 SALT LAKE CITY, UT 84158	2296630	G	
009018	GIANT REFINING CO. P.O. BOX 256 FARMINGTON, NM 87499	2296610	O	

IV. Produced Water


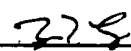
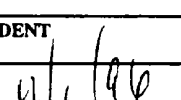

²³ POD	²⁴ POD ULSTR Location and Description
-------------------	--

V. Well Completion Data

²⁵ Spud Date	²⁶ Ready Date	²⁷ TD	²⁸ PBDT	²⁹ Perforations	³⁰ DHC, DC, MC
³¹ Hole Size	³² Casing & Tubing Size	³³ Depth Set	³⁴ Sacks Cement		

VI. Well Test Data

³⁵ Date New Oil	³⁶ Gas Delivery Date	³⁷ Test Date	³⁸ Test Length	³⁹ Tbg. Pressure	⁴⁰ Csg. Pressure
⁴¹ Choke Size	⁴² Oil	⁴³ Water	⁴⁴ Gas	⁴⁵ AOF	⁴⁶ Test Method

⁴⁷ I hereby certify that the rules of the Oil Conservation Division have been complied with and that the information given above is true and complete to the best of my knowledge and belief. Signature: 		OIL CONSERVATION DIVISION	
Printed name: DANA M. DUTCHER		Approved by: 	
Title: PRESIDENT		Title: SUPERVISOR DISTRICT #3	
Date: 		Approval Date: FEB - 3 1997	
Phone: 214/953-0198			
⁴⁸ If this is a change of operator fill in the OGRID number and name of the previous operator 		TERRY L. SAVAGE ATTORNEY-IN-FACT	
Previous Operator Signature		Printed Name Title Date	
SNYDER OIL CORPORATION 21042 OR 21030			

District I
PO Box 1980, Hobbs, NM 88241-1980
District II
811 South First, Artesia, NM 88210
District III
1000 Rio Brazos Rd., Aztec, NM 87410
District IV
2040 South Pacheco, Santa Fe, NM 87505

State of New Mexico
Energy, Minerals & Natural Resources Department

OIL CONSERVATION DIVISION
2040 South Pacheco
Santa Fe, NM 87505

Form C-104
Revised October 18, 1994
Instructions on back
Submit to Appropriate District Office
5 Copies

☒ AMENDED REPORT

I. REQUEST FOR ALLOWABLE AND AUTHORIZATION TO TRANSPORT

¹ Operator name and Address CHATEAU OIL AND GAS, INC. 2515 MCKINNEY AVENUE, SUITE 840 DALLAS, TX 75201		² OGRID Number 159819
		³ Reason for Filing Code CH
⁴ API Number 30-039-06546	⁵ Pool Name BASIN DAKOTA	⁶ Pool Code 71599
⁷ Property Code	⁸ Property Name JICARILLA OIL (DK)	⁹ Well Number E1

II. ¹⁰ Surface Location

UL or lot no. P	Section 11	Township 26N	Range 4W	Lot Idn	Feet from the 890	North/South Line S	Feet from the 990	East/West line E	County RA
--------------------	---------------	-----------------	-------------	---------	----------------------	-----------------------	----------------------	---------------------	--------------

¹¹ Bottom Hole Location

UL or lot no.	Section	Township	Range	Lot Idn	Feet from the	North/South line	Feet from the	East/West line	County
¹² Log Code	¹³ Producing Method Code	¹⁴ Gas Connection Date	¹⁵ C-129 Permit Number	¹⁶ C-129 Effective Date	¹⁷ C-129 Expiration Date				

III. Oil and Gas Transporters

¹⁸ Transporter OGRID	¹⁹ Transporter Name and Address	²⁰ POD	²¹ O/G	²² POD ULSTR Location and Description
025244	WILLIAMS FIELD SERVICE P.O. BOX 58900 SALT LAKE CITY, UT 84158	2292030	G	
009018	GIANT REFINING CO. P.O. BOX 256 FARMINGTON, NM 87499	2292010	O	

IV. Produced Water

²³ POD	²⁴ POD ULSTR Location and Description
-------------------	--

V. Well Completion Data

²⁵ Spud Date	²⁶ Ready Date	²⁷ TD	²⁸ PBDT	²⁹ Perforations	³⁰ DHC, DC, MC
³¹ Hole Size	³² Casing & Tubing Size	³³ Depth Set	³⁴ Sacks Cement		

VI. Well Test Data

³⁵ Date New Oil	³⁶ Gas Delivery Date	³⁷ Test Date	³⁸ Test Length	³⁹ Tbg. Pressure	⁴⁰ Csg. Pressure
⁴¹ Choke Size	⁴² Oil	⁴³ Water	⁴⁴ Gas	⁴⁵ AOF	⁴⁶ Test Method

⁴⁷ I hereby certify that the rules of the Oil Conservation Division have been complied with and that the information given above is true and complete to the best of my knowledge and belief.

Signature:

Printed name: DANA M. DUTCHER

Title: PRESIDENT

Date: 11/1/96

Phone: 214/953-0198

OIL CONSERVATION DIVISION

Approved by:

Title: SUPERVISOR DISTRICT #3

Approval Date:

46618-38897

⁴⁸ If this is a change of operator fill in the OGRID number and name of the previous operator

Previous Operator Signature

TERRY L. SAVAGE

Printed Name

SNYDER OIL CORPORATION 21042 OR 21030

Title

Date