

NEW MEXICO
OIL CONSERVATION COMMISSION
AZTEC, NEW MEXICO

June 13, 1955

Honolulu Oil Corporation
P.O. Drawer 1391
Midland, Texas

Att: George R. Hoy

Dear Mr. Hoy:

We recently received a Notice of Intention to Drill on your #1 Jicarilla Apache in the SW¹/₄ Section 10-26N-4W. Today we received an amended Notice of Intention to Drill showing the location had been changed.

I believe that this location is on Indian land, therefore approval will be secured through the USGS office in Farmington. They will send this office an approved copy of the Notice of Intention to Drill.

You should also indicate on the Notice of Intention to Drill the acreage which is being dedicated to this well.

Yours very truly

Emery C. Arnold
Supervisor, District #3

ECA:ks

10-10-1967
 10-10-1967
 10-10-1967

1. *Chlorophyll a* and *Chlorophyll b* were determined by the method of Arar and Collins (1971).

[illegible][illegible]

There is a large number of people who are not interested in the results of the study, but who are interested in the results of the study. The results of the study are not interesting to the people who are not interested in the results of the study. The results of the study are not interesting to the people who are not interested in the results of the study.

On 12/12/68, the following information was received from the New York City Police Department, New York City:

[illegible]

I think there's something in making money
on this!

Hold for
surveys glad

NEW MEXICO OIL CONSERVATION COMMISSION
Santa Fe, New Mexico

NOTICE OF INTENTION TO DRILL OR RECOMPLETE


Notice must be given to the District Office of the Oil Conservation Commission and approval obtained before drilling or recompletion begins. If changes in the proposed plan are considered advisable, a copy of this notice showing such changes will be returned to the sender. Submit this notice in QUINTUPLICATE. One copy will be returned following approval. See additional instructions in Rules and Regulations of the Commission.

MIDLAND, TEXAS

(Place)

JUNE 6, 1955

(Date)



OIL CONSERVATION COMMISSION
SANTA FE, NEW MEXICO

Gentlemen:

You are hereby notified that it is our intention to commence the (Drilling) (~~Recompletion~~) of a well to be known as

HONOLULU OIL CORPORATION

(Company or Operator)

JICARILLA APACHE

(Lease)

Well No. 1, in (Unit) 1320

located 1320 feet from the SOUTH line and 1320 feet from the

WEST line of Section 10, T. 26-N, R. 4-W, NMPM.

(GIVE LOCATION FROM SECTION LINE) SOUTH BLANCO Pool, RIO ARriba County

D	C	B	A
E	F	G	H
L	K	J	I
M	N	O	P

If State Land the Oil and Gas Lease is No.

If patented land the owner is.

Address.

We propose to drill well with drilling equipment as follows: Rotary tools to ± 3700'

The status of plugging bond is Blanket bond filed with the Commission

Drilling Contractor GREAT WESTERN DRILLING COMPANY
P. O. BOX 1659
MIDLAND, TEXAS

We intend to complete this well in the PICTURED CLIFFS formation at an approximate depth of 3500' feet.

CASING PROGRAM

We propose to use the following strings of Casing and to cement them as indicated:

Size of Hole	Size of Casing	Weight per Foot	New or Second Hand	Depth	Sacks Cement
12 1/4	9 5/8	28	New	100	100
8 3/4	7	23	New	3500	250

If changes in the above plans become advisable we will notify you immediately.

ADDITIONAL INFORMATION (If recompletion give full details of proposed plan of work.)

Approved....., 19.....
Except as follows:

OIL CONSERVATION COMMISSION

By.....

Title

Sincerely yours,

HONOLULU OIL CORPORATION

(Company or Operator)

By

Position..... DIVISION DEVELOPMENT ENGINEER

Send Communications regarding well to

Name..... HONOLULU OIL CORPORATION

Address..... P. O. DRAWER 1391

MIDLAND, TEXAS

U.S. & Canada

1970-1971

I

0001

0001

0001

0001

0001

0001

0001

0001

0001

0001

0001

0001

0001

0001

0001

0001

0001

0001

0001

NEW MEXICO OIL CONSERVATION COMMISSION
Santa Fe, New Mexico

NOTICE OF INTENTION TO DRILL OR RECOMPLETE

Notice must be given to the District Office of the Oil Conservation Commission and approval obtained before drilling or recompleting begins. If changes in the proposed plan are considered advisable, a copy of this notice showing such changes will be returned to the sender. Submit this notice in QUINTUPLICATE. One copy will be returned following approval. See additional instructions in Rules and Regulations of the Commission.

MIDLAND, TEXAS

JUNE 6, 1953



(Place)

(Date)

OIL CONSERVATION COMMISSION
SANTA FE, NEW MEXICO

Gentlemen:

You are hereby notified that it is our intention to commence the (Drilling) ~~(Recompletion)~~ of a well to be known as

HONOLULU OIL CORPORATION

(Company or Operator)

JICARILLA APACHE

Well No. 1

in 1/2 (Unit)

The well is

located 1380 feet from the

SOUTH

line and 1380 feet from the

WEST

line of Section 10

T. 26-N

R. 4-W, NMPM.

(GIVE LOCATION FROM SECTION LINE)

SOUTH BLANCO

Pool,

RIO ARriba

County

If State Land the Oil and Gas Lease is No.

If patented land the owner is.

Address.

We propose to drill well with drilling equipment as follows: Rotary tools to 3700'

The status of plugging bond is Blanket bond filed with the Commission

Drilling Contractor GREAT WESTERN DRILLING COMPANY

P. O. BOX 1659

MIDLAND, TEXAS

We intend to complete this well in the PICTURED CLIFFS

formation at an approximate depth of 3500' feet.

CASING PROGRAM

We propose to use the following strings of Casing and to cement them as indicated:

Size of Hole	Size of Casing	Weight per Foot	New or Second Hand	Depth	Sacks Cement
12 1/4	9 5/8	28	New	100	100
8 3/4	7	23	New	3500	250

If changes in the above plans become advisable we will notify you immediately.

ADDITIONAL INFORMATION (If recompletion give full details of proposed plan of work.)

Approved....., 19.....
Except as follows:

OIL CONSERVATION COMMISSION

By.....

Title

Sincerely yours,

HONOLULU OIL CORPORATION

(Company or Operator)

By MARGARET R. HAY

Position DIVISION DEVELOPMENT ENGINEER


Send Communications regarding well to

Name HONOLULU OIL CORPORATION

Address P. O. DRAWER 1391

MIDLAND, TEXAS

NEW MEXICO OIL CONSERVATION COMMISSION
Santa Fe, New Mexico



NOTICE OF INTENTION TO DRILL OR RECOMPLETION

Notice must be given to the District Office of the Oil Conservation Commission and approval obtained before drilling or recompletion begins. If changes in the proposed plan are considered advisable, a copy of this notice showing such changes will be returned to the sender. Submit this notice in QUINTUPLICATE. One copy will be returned following approval. See additional instructions in Rules and Regulations of the Commission.

MIDLAND, TEXAS

JUNE 6, 1955

(Place)

(Date)

OIL CONSERVATION COMMISSION
SANTA FE, NEW MEXICO

Gentlemen:

You are hereby notified that it is our intention to commence the (Drilling) (~~Recompletion~~) of a well to be known as

HONOLULU OIL CORPORATION

(Company or Operator)

JICARILLA APACHE

(Lease)

Well No. **1**, in **1** (Unit) The well is

located **1300** feet from the **SOUTH** line and **1300** feet from the

WEST line of Section **10**, T. **26-N**, R. **1-W**, NMPM.

(GIVE LOCATION FROM SECTION LINE) **SOUTH BLANCO** Pool, **RIO ARriba** County

D	C	B	A
E	F	G	H
L	K	J	I
M	N	O	P

If State Land the Oil and Gas Lease is No.

If patented land the owner is.

Address.

We propose to drill well with drilling equipment as follows: **Rotary tools to 2 3/8"**

The status of plugging bond is **Blanket bond filed with the Commission**

Drilling Contractor **GREAT WESTERN DRILLING COMPANY**
P. O. BOX 1499
MIDLAND, TEXAS

We intend to complete this well in the **PICTURED CLIFFS** formation at an approximate depth of **3500'** feet.

CASING PROGRAM

We propose to use the following strings of Casing and to cement them as indicated:

Size of Hole	Size of Casing	Weight per Foot	New or Second Hand	Depth	Sacks Cement
12 1/4	9 5/8	28	New	100	100
8 1/4	7	23	New	3500	250

If changes in the above plans become advisable we will notify you immediately.

ADDITIONAL INFORMATION (If recompletion give full details of proposed plan of work.)

Approved....., 19.....
Except as follows:

OIL CONSERVATION COMMISSION

By.....

Title

Sincerely yours,

HONOLULU OIL CORPORATION

(Company or Operator)

By **George R. Gray**

Position **DIVISION DEVELOPMENT ENGINEER**

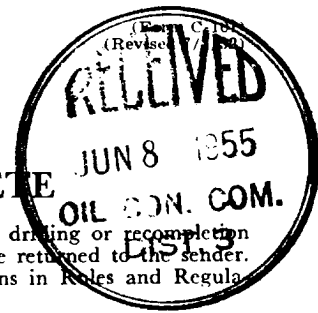
Send Communications regarding well to

Name **HONOLULU OIL CORPORATION**

Address **P. O. DRAWER 1392**

MIDLAND, TEXAS

NEW MEXICO OIL CONSERVATION COMMISSION
Santa Fe, New Mexico



NOTICE OF INTENTION TO DRILL OR RECOMPLETE

Notice must be given to the District Office of the Oil Conservation Commission and approval obtained before drilling or recompletion begins. If changes in the proposed plan are considered advisable, a copy of this notice showing such changes will be returned to the sender. Submit this notice in QUINTUPLICATE. One copy will be returned following approval. See additional instructions in Rules and Regulations of the Commission.

MIDLAND, TEXAS

JUN 6, 1955

(Place)

(Date)

OIL CONSERVATION COMMISSION
SANTA FE, NEW MEXICO

Gentlemen:

You are hereby notified that it is our intention to commence the (Drilling) (~~Recompletion~~) of a well to be known as

HONOLULU OIL CORPORATION

(Company or Operator)

STACATELLA APACHE

Well No. 1

in

1/2

The well is

(Lease)

located 1300 feet from the

SOUTH

line and

1300

feet from the

WEST

line of Section 10

T. 24-N

R. 1-W

NMPM.

(GIVE LOCATION FROM SECTION LINE)

SOUTH BLANCO

Pool,

RIO ARriba

County

If State Land the Oil and Gas Lease is No.

If patented land the owner is

Address

We propose to drill well with drilling equipment as follows: Rotary tools to 2 3/4"

The status of plugging bond is Blanket bond filed with the Commission

Drilling Contractor GREAT WESTERN DRILLING COMPANY

P. O. BOX 1499

MIDLAND, TEXAS

We intend to complete this well in the PICTURED CLIFFS

formation at an approximate depth of 2500 feet.

CASING PROGRAM

We propose to use the following strings of Casing and to cement them as indicated:

Size of Hole	Size of Casing	Weight per Foot	New or Second Hand	Depth	Sacks Cement
12 1/8	9 5/8	28	New	100	100
8 1/2	7	23	New	3500	250

If changes in the above plans become advisable we will notify you immediately.

ADDITIONAL INFORMATION (If recompletion give full details of proposed plan of work.)

Approved....., 19.....
Except as follows:

OIL CONSERVATION COMMISSION

By.....

Title.....

Sincerely yours,

HONOLULU OIL CORPORATION

(Company or Operator)

By

Position DIVISION DEVELOPMENT ENGINEER


Send Communications regarding well to

Name HONOLULU OIL CORPORATION

Address P. O. DRAWER 1392

MIDLAND, TEXAS

NEW MEXICO OIL CONSERVATION COMMISSION
Santa Fe, New Mexico



NOTICE OF INTENTION TO DRILL OR RECOMPLETE

Notice must be given to the District Office of the Oil Conservation Commission and approval obtained before drilling or recompletion begins. If changes in the proposed plan are considered advisable, a copy of this notice showing such changes will be returned to the sender. Submit this notice in QUINTUPLICATE. One copy will be returned following approval. See additional instructions in Rules and Regulations of the Commission.

MIDLAND, TEXAS

JUN 6, 1955

(Place)

(Date)

OIL CONSERVATION COMMISSION
SANTA FE, NEW MEXICO

Gentlemen:

You are hereby notified that it is our intention to commence the (Drilling) (Recompletion) of a well to be known as

WINDING OIL CORPORATION

(Company or Operator)

JICARILLA APACHE

(Lease)

Well No. 1, in Unit K

located 1300 feet from the NORTH line and 1300 feet from the

WEST

line of Section 10, T. 24-N, R. 1-W NMPM.

WINDING OIL CORPORATION

210 ARKING

(GIVE LOCATION FROM SECTION LINE) Pool, County

If State Land the Oil and Gas Lease is No.

If patented land the owner is.

Address.

We propose to drill well with drilling equipment as follows: Rotary tools to

2 7/8"

The status of plugging bond is Blanket bond filed with the Commission

Drilling Contractor GREAT WESTERN DRILLING COMPANY

P. O. BOX 1300

MIDLAND, TEXAS

We intend to complete this well in the FOOTING CLIFFS

formation at an approximate depth of 2500 feet.

CASING PROGRAM

We propose to use the following strings of Casing and to cement them as indicated:

Size of Hole	Size of Casing	Weight per Foot	New or Second Hand	Depth	Sacks Cement
12 1/4"	9 5/8"	28	New	200	200
8 1/2"	7"	23	New	2500	250

If changes in the above plans become advisable we will notify you immediately.

ADDITIONAL INFORMATION (If recompletion give full details of proposed plan of work.)

Approved....., 19.....
Except as follows:

OIL CONSERVATION COMMISSION

By.....

Title

Sincerely yours,

WINDING OIL CORPORATION

(Company or Operator)

By.....
DIVISION DEVELOPMENT ENGINEER

Position.....

WINDING OIL CORPORATION

Name.....


Address.....

NEW MEXICO OIL CONSERVATION COMMISSION
Santa Fe, New Mexico

AMENDED

NOTICE OF INTENTION TO DRILL OR RECOMPLETE

Notice must be given to the District Office of the Oil Conservation Commission and approval obtained before drilling or recompletion begins. If changes in the proposed plan are considered advisable, a copy of this notice showing such changes will be returned to the owner. Submit this notice in **QUINTUPLICATE**. One copy will be returned following approval. See additional instructions in Rules and Regulations of the Commission.



MIDLAND, TEXAS
(Place)

JUNE 10, 1955
(Date)

OIL CONSERVATION COMMISSION
SANTA FE, NEW MEXICO

Gentlemen:

You are hereby notified that it is our intention to commence the (Drilling) (Recompletion) of a well to be known as

HONOLULU OIL CORPORATION

(Company or Operator)

JICARILLA APACHE

(Lease)

Well No. **1**, in **N** (Unit) The well is

located **990** feet from the **SOUTH** line and **1650** feet from the

WEST

line of Section **10**, T. **26-N**, R. **1-W**, NMPM.

(GIVE LOCATION FROM SECTION LINE) **SOUTH BLANCO** Pool, **RIO ARRIBA** County

If State Land the Oil and Gas Lease is No.

If patented land the owner is.

Address.

We propose to drill well with drilling equipment as follows: **ROTARY TOOLS TO**
± 3700

The status of plugging bond is **BLANKET BOND FILED WITH THE COMMISSION**

Drilling Contractor **GREAT WESTERN DRILLING COMPANY**

We intend to complete this well in the **PICTURED CLIFFS**
formation at an approximate depth of **3550** feet.

CASING PROGRAM

We propose to use the following strings of Casing and to cement them as indicated:

Size of Hole	Size of Casing	Weight per Foot	New or Second Hand	Depth	Sacks Cement
11	8 5/8"	24	New	250	200
7 7/8	5 1/2"	14	New	3500	250

If changes in the above plans become advisable we will notify you immediately.

ADDITIONAL INFORMATION (If recompletion give full details of proposed plan of work.)

Location has been changed to move well off legal subdivision line.
Casing program is also changed.

Approved....., 19.....
Except as follows:

OIL CONSERVATION COMMISSION

By.....

Title

Sincerely yours,

HONOLULU OIL CORPORATION

(Company or Operator)

By *George E. Hay*

Position **DIVISION DEVELOPMENT ENGINEER**

Send Communications regarding well to

Name **HONOLULU OIL CORPORATION**

Address **P. O. DRAWER 1391**

MIDLAND, TEXAS

1. 2. 3.

1997

1. $\frac{1}{2}$ 2. $\frac{1}{3}$ 3. $\frac{1}{4}$ 4. $\frac{1}{5}$ 5. $\frac{1}{6}$ 6. $\frac{1}{7}$ 7. $\frac{1}{8}$ 8. $\frac{1}{9}$ 9. $\frac{1}{10}$ 10. $\frac{1}{11}$ 11. $\frac{1}{12}$ 12. $\frac{1}{13}$ 13. $\frac{1}{14}$ 14. $\frac{1}{15}$ 15. $\frac{1}{16}$ 16. $\frac{1}{17}$ 17. $\frac{1}{18}$ 18. $\frac{1}{19}$ 19. $\frac{1}{20}$ 20. $\frac{1}{21}$ 21. $\frac{1}{22}$ 22. $\frac{1}{23}$ 23. $\frac{1}{24}$ 24. $\frac{1}{25}$ 25. $\frac{1}{26}$ 26. $\frac{1}{27}$ 27. $\frac{1}{28}$ 28. $\frac{1}{29}$ 29. $\frac{1}{30}$ 30. $\frac{1}{31}$ 31. $\frac{1}{32}$ 32. $\frac{1}{33}$ 33. $\frac{1}{34}$ 34. $\frac{1}{35}$ 35. $\frac{1}{36}$ 36. $\frac{1}{37}$ 37. $\frac{1}{38}$ 38. $\frac{1}{39}$ 39. $\frac{1}{40}$ 40. $\frac{1}{41}$ 41. $\frac{1}{42}$ 42. $\frac{1}{43}$ 43. $\frac{1}{44}$ 44. $\frac{1}{45}$ 45. $\frac{1}{46}$ 46. $\frac{1}{47}$ 47. $\frac{1}{48}$ 48. $\frac{1}{49}$ 49. $\frac{1}{50}$ 50. $\frac{1}{51}$ 51. $\frac{1}{52}$ 52. $\frac{1}{53}$ 53. $\frac{1}{54}$ 54. $\frac{1}{55}$ 55. $\frac{1}{56}$ 56. $\frac{1}{57}$ 57. $\frac{1}{58}$ 58. $\frac{1}{59}$ 59. $\frac{1}{60}$ 60. $\frac{1}{61}$ 61. $\frac{1}{62}$ 62. $\frac{1}{63}$ 63. $\frac{1}{64}$ 64. $\frac{1}{65}$ 65. $\frac{1}{66}$ 66. $\frac{1}{67}$ 67. $\frac{1}{68}$ 68. $\frac{1}{69}$ 69. $\frac{1}{70}$ 70. $\frac{1}{71}$ 71. $\frac{1}{72}$ 72. $\frac{1}{73}$ 73. $\frac{1}{74}$ 74. $\frac{1}{75}$ 75. $\frac{1}{76}$ 76. $\frac{1}{77}$ 77. $\frac{1}{78}$ 78. $\frac{1}{79}$ 79. $\frac{1}{80}$ 80. $\frac{1}{81}$ 81. $\frac{1}{82}$ 82. $\frac{1}{83}$ 83. $\frac{1}{84}$ 84. $\frac{1}{85}$ 85. $\frac{1}{86}$ 86. $\frac{1}{87}$ 87. $\frac{1}{88}$ 88. $\frac{1}{89}$ 89. $\frac{1}{90}$ 90. $\frac{1}{91}$ 91. $\frac{1}{92}$ 92. $\frac{1}{93}$ 93. $\frac{1}{94}$ 94. $\frac{1}{95}$ 95. $\frac{1}{96}$ 96. $\frac{1}{97}$ 97. $\frac{1}{98}$ 98. $\frac{1}{99}$ 99. $\frac{1}{100}$ 100. $\frac{1}{101}$ 101. $\frac{1}{102}$ 102. $\frac{1}{103}$ 103. $\frac{1}{104}$ 104. $\frac{1}{105}$ 105. $\frac{1}{106}$ 106. $\frac{1}{107}$ 107. $\frac{1}{108}$ 108. $\frac{1}{109}$ 109. $\frac{1}{110}$ 110. $\frac{1}{111}$ 111. $\frac{1}{112}$ 112. $\frac{1}{113}$ 113. $\frac{1}{114}$ 114. $\frac{1}{115}$ 115. $\frac{1}{116}$ 116. $\frac{1}{117}$ 117. $\frac{1}{118}$ 118. $\frac{1}{119}$ 119. $\frac{1}{120}$ 120. $\frac{1}{121}$ 121. $\frac{1}{122}$ 122. $\frac{1}{123}$ 123. $\frac{1}{124}$ 124. $\frac{1}{125}$ 125. $\frac{1}{126}$ 126. $\frac{1}{127}$ 127. $\frac{1}{128}$ 128. $\frac{1}{129}$ 129. $\frac{1}{130}$ 130. $\frac{1}{131}$ 131. $\frac{1}{132}$ 132. $\frac{1}{133}$ 133. $\frac{1}{134}$ 134. $\frac{1}{135}$ 135. $\frac{1}{136}$ 136. $\frac{1}{137}$ 137. $\frac{1}{138}$ 138. $\frac{1}{139}$ 139. $\frac{1}{140}$ 140. $\frac{1}{141}$ 141. $\frac{1}{142}$ 142. $\frac{1}{143}$ 143. $\frac{1}{144}$ 144. $\frac{1}{145}$ 145. $\frac{1}{146}$ 146. $\frac{1}{147}$ 147. $\frac{1}{148}$ 148. $\frac{1}{149}$ 149. $\frac{1}{150}$ 150. $\frac{1}{151}$ 151. $\frac{1}{152}$ 152. $\frac{1}{153}$ 153. $\frac{1}{154}$ 154. $\frac{1}{155}$ 155. $\frac{1}{156}$ 156. $\frac{1}{157}$ 157. $\frac{1}{158}$ 158. $\frac{1}{159}$ 159. $\frac{1}{160}$ 160. $\frac{1}{161}$ 161. $\frac{1}{162}$ 162. $\frac{1}{163}$ 163. $\frac{1}{164}$ 164. $\frac{1}{165}$ 165. $\frac{1}{166}$ 166. $\frac{1}{167}$ 167. $\frac{1}{168}$ 168. $\frac{1}{169}$ 169. $\frac{1}{170}$ 170. $\frac{1}{171}$ 171. $\frac{1}{172}$ 172. $\frac{1}{173}$ 173. $\frac{1}{174}$ 174. $\frac{1}{175}$ 175. $\frac{1}{176}$ 176. $\frac{1}{177}$ 177. $\frac{1}{178}$ 178. $\frac{1}{179}$ 179. $\frac{1}{180}$ 180. $\frac{1}{181}$ 181. $\frac{1}{182}$ 182. $\frac{1}{183}$ 183. $\frac{1}{184}$ 184. $\frac{1}{185}$ 185. $\frac{1}{186}$ 186. $\frac{1}{187}$ 187. $\frac{1}{188}$ 188. $\frac{1}{189}$ 189. $\frac{1}{190}$ 190. $\frac{1}{191}$ 191. $\frac{1}{192}$ 192. $\frac{1}{193}$ 193. $\frac{1}{194}$ 194. $\frac{1}{195}$ 195. $\frac{1}{196}$ 196. $\frac{1}{197}$ 197. $\frac{1}{198}$ 198. $\frac{1}{199}$ 199. $\frac{1}{200}$ 200. $\frac{1}{201}$ 201. $\frac{1}{202}$ 202. $\frac{1}{203}$ 203. $\frac{1}{204}$ 204. $\frac{1}{205}$ 205. $\frac{1}{206}$ 206. $\frac{1}{207}$ 207. $\frac{1}{208}$ 208. $\frac{1}{209}$ 209. $\frac{1}{210}$ 210. $\frac{1}{211}$ 211. $\frac{1}{212}$ 212. $\frac{1}{213}$ 213. $\frac{1}{214}$ 214. $\frac{1}{215}$ 215. $\frac{1}{216}$ 216. $\frac{1}{217}$ 217. $\frac{1}{218}$ 218. $\frac{1}{219}$ 219. $\frac{1}{220}$ 220. $\frac{1}{221}$ 221. $\frac{1}{222}$ 222. $\frac{1}{223}$ 223. $\frac{1}{224}$ 224. $\frac{1}{225}$ 225. $\frac{1}{226}$ 226. $\frac{1}{227}$ 227. $\frac{1}{228}$ 228. $\frac{1}{229}$ 229. $\frac{1}{230}$ 230. $\frac{1}{231}$ 231. $\frac{1}{232}$ 232. $\frac{1}{233}$ 233. $\frac{1}{234}$ 234. $\frac{1}{235}$ 235. $\frac{1}{236}$ 236. $\frac{1}{237}$ 237. $\frac{1}{238}$ 238. $\frac{1}{239}$ 239. $\frac{1}{240}$ 240.

1. 2. 3. 4. 5. 6. 7. 8. 9. 10. 11. 12. 13. 14. 15. 16. 17. 18. 19. 20. 21. 22. 23. 24. 25. 26. 27. 28. 29. 30. 31. 32. 33. 34. 35. 36. 37. 38. 39. 40. 41. 42. 43. 44. 45. 46. 47. 48. 49. 50. 51. 52. 53. 54. 55. 56. 57. 58. 59. 60. 61. 62. 63. 64. 65. 66. 67. 68. 69. 70. 71. 72. 73. 74. 75. 76. 77. 78. 79. 80. 81. 82. 83. 84. 85. 86. 87. 88. 89. 90. 91. 92. 93. 94. 95. 96. 97. 98. 99. 100. 101. 102. 103. 104. 105. 106. 107. 108. 109. 110. 111. 112. 113. 114. 115. 116. 117. 118. 119. 120. 121. 122. 123. 124. 125. 126. 127. 128. 129. 130. 131. 132. 133. 134. 135. 136. 137. 138. 139. 140. 141. 142. 143. 144. 145. 146. 147. 148. 149. 150. 151. 152. 153. 154. 155. 156. 157. 158. 159. 160. 161. 162. 163. 164. 165. 166. 167. 168. 169. 170. 171. 172. 173. 174. 175. 176. 177. 178. 179. 180. 181. 182. 183. 184. 185. 186. 187. 188. 189. 190. 191. 192. 193. 194. 195. 196. 197. 198. 199. 200. 201. 202. 203. 204. 205. 206. 207. 208. 209. 210. 211. 212. 213. 214. 215. 216. 217. 218. 219. 220. 221. 222. 223. 224. 225. 226. 227. 228. 229. 230. 231. 232. 233. 234. 235. 236. 237. 238. 239. 240. 241. 242. 243. 244. 245. 246. 247. 248. 249. 250. 251. 252. 253. 254. 255. 256. 257. 258. 259. 260. 261. 262. 263. 264. 265. 266. 267. 268. 269. 270. 271. 272. 273. 274. 275. 276. 277. 278. 279. 280. 281. 282. 283. 284. 285. 286. 287. 288. 289. 290. 291. 292. 293. 294. 295. 296. 297. 298. 299. 300. 301. 302. 303. 304. 305. 306. 307. 308. 309. 310. 311. 312. 313. 314. 315. 316. 317. 318. 319. 320. 321. 322. 323. 324. 325. 326. 327. 328. 329. 330. 331. 332. 333. 334. 335. 336. 337. 338. 339. 340. 341. 342. 343. 344. 345. 346. 347. 348. 349. 350. 351. 352. 353. 354. 355. 356. 357. 358. 359. 360. 361. 362. 363. 364. 365. 366. 367. 368. 369. 370. 371. 372. 373. 374. 375. 376. 377. 378. 379. 380. 381. 382. 383. 384. 385. 386. 387. 388. 389. 390. 391. 392. 393. 394. 395. 396. 397. 398. 399. 400. 401. 402. 403. 404. 405. 406. 407. 408. 409. 410. 411. 412. 413. 414. 415. 416. 417. 418. 419. 420. 421. 422. 423. 424. 425. 426. 427. 428. 429. 430. 431. 432. 433. 434. 435. 436. 437. 438. 439. 440. 441. 442. 443. 444. 445. 446. 447. 448. 449. 450. 451. 452. 453. 454. 455. 456. 457. 458. 459. 460. 461. 462. 463. 464. 465. 466. 467. 468. 469. 470. 471. 472. 473. 474. 475. 476. 477. 478. 479. 480. 481. 482. 483. 484. 485. 486. 487. 488. 489. 490. 491. 492. 493. 494. 495. 496. 497. 498. 499. 500. 501. 502. 503. 504. 505. 506. 507. 508. 509. 510. 511. 512. 513. 514. 515. 516. 517. 518. 519. 520. 521. 522. 523. 524. 525. 526. 527. 528. 529. 530. 531. 532. 533. 534. 535. 536. 537. 538. 539. 540. 541. 542. 543. 544. 545. 546. 547. 548. 549. 550. 551. 552. 553. 554. 555. 556. 557. 558. 559. 560. 561. 562. 563. 564. 565. 566. 567. 568. 569. 570. 571. 572. 573. 574. 575. 576. 577. 578. 579. 580. 581. 582. 583. 584. 585. 586. 587. 588. 589. 590. 591. 592. 593. 594. 595. 596. 597. 598. 599. 600. 601. 602. 603. 604. 605. 606. 607. 608. 609. 610. 611. 612. 613. 614. 615. 616. 617. 618. 619. 620. 621. 622. 623. 624. 625. 626. 627. 628. 629. 630. 631. 632. 633. 634. 635. 636. 637. 638. 639. 640. 641. 642. 643. 644. 645. 646. 647. 648. 649. 650. 651. 652. 653. 654. 655. 656. 657. 658. 659. 660. 661. 662. 663. 664. 665. 666. 667. 668. 669. 670. 671. 672. 673. 674. 675. 676. 677. 678. 679. 680. 681. 682. 683. 684. 685. 686. 687. 688. 689. 690. 691. 692. 693. 694. 695. 696. 697. 698. 699. 700. 701. 702. 703. 704. 705. 706. 707. 708. 709. 710. 711. 712. 713. 714. 715. 716. 717. 718. 719. 720. 721. 722. 723. 724. 725. 726. 727. 728. 729. 730. 731. 732. 733. 734. 735. 736. 737. 738. 739. 740. 741. 742. 743. 744. 745. 746. 747. 748. 749. 750. 751. 752. 753. 754. 755. 756. 757. 758. 759. 760. 761. 762. 763. 764. 765. 766. 767. 768. 769. 770. 771. 772. 773. 774. 775. 776. 777. 778. 779. 780. 781. 782. 783. 784. 785. 786. 787. 788. 789. 790. 791. 792. 793. 794. 795. 796. 797. 798. 799. 800. 801. 802. 803. 804. 805. 806. 807. 808. 809. 810. 811. 812. 813. 814. 815. 816. 817. 818. 819. 820. 821. 822. 823. 824. 825. 826. 827. 828. 829. 830. 831. 832. 833. 834. 835. 836. 837. 838. 839. 840. 84

$$\frac{1}{2} \left(\frac{1}{2} + \frac{1}{2} \right) = \frac{1}{2}$$

229

[illegible]

15

[illegible]

25

| Concentration of inhibitor (mole/l) | Rate of polymerization (mole/l·hr) |
|-------------------------------------|------------------------------------|
| 0 | 0.001 |
| 0.0002 | 0.0008 |
| 0.0004 | 0.0006 |
| 0.0006 | 0.0004 |
| 0.0008 | 0.0002 |
| 0.001 | 0.0001 |

• •

NEW MEXICO OIL CONSERVATION COMMISSION
Santa Fe, New Mexico

AMENDED

NOTICE OF INTENTION TO DRILL OR RECOMPLETE

Notice must be given to the District Office of the Oil Conservation Commission and approval obtained before drilling or recompletion begins. If changes in the proposed plan are considered advisable, a copy of this notice showing such changes will be returned to the sender. Submit this notice in **QUINTUPLICATE**. One copy will be returned following approval. See additional instructions in Rules and Regulations of the Commission.

MIDLAND, TEXAS

(Place)

JUNE 10, 1955

(Date)

OIL CONSERVATION COMMISSION
SANTA FE, NEW MEXICO

Gentlemen:

You are hereby notified that it is our intention to commence the (Drilling) (Recompletion) of a well to be known as

HONOLULU OIL CORPORATION

(Company or Operator)

JICARILLA APACHE

(Lease)

Well No. **1**, in **N** (Unit) The well is

located **990** feet from the **SOUTH** line and **1650** feet from the

WEST

line of Section **10**, T. **26-N**, R. **4-W**, NMPM.

(GIVE LOCATION FROM SECTION LINE) **SOUTH BLANCO** Pool, **RIO ARRIBA** County

| | | | |
|---|----------------|---|---|
| D | C | B | A |
| E | F | G | H |
| L | K | J | I |
| M | [○] N | O | P |

If State Land the Oil and Gas Lease is No.....

If patented land the owner is.....

Address.....

We propose to drill well with drilling equipment as follows: **ROTARY TOOLS TO ± 3700**

The status of plugging bond is **BLANKET BOND FILED WITH THE COMMISSION**

Drilling Contractor **GREAT WESTERN DRILLING COMPANY**

We intend to complete this well in the **PICTURED CLIFFS** formation at an approximate depth of **3550** feet.

CASING PROGRAM

We propose to use the following strings of Casing and to cement them as indicated:

| Size of Hole | Size of Casing | Weight per Foot | New or Second Hand | Depth | Sacks Cement |
|--------------|----------------|-----------------|--------------------|-------------|--------------|
| 11 | 8 5/8" | 24 | New | 250 | 200 |
| 7 7/8 | 5 1/2" | 14 | New | 3500 | 250 |
| | | | | | |
| | | | | | |

If changes in the above plans become advisable we will notify you immediately.

ADDITIONAL INFORMATION (If recompletion give full details of proposed plan of work.)

Location has been changed to move well off legal subdivision line.
Casing program is also changed.

Approved....., 19.....
Except as follows:

OIL CONSERVATION COMMISSION

By.....

Title

Sincerely yours,

HONOLULU OIL CORPORATION

(Company or Operator)

By *George R. Gray*
Position **DIVISION DEVELOPMENT ENGINEER**

Send Communications regarding well to

Name **HONOLULU OIL CORPORATION**

Address **P. O. DRAWER 1391**

MIDLAND, TEXAS

NEW MEXICO OIL CONSERVATION COMMISSION
Santa Fe, New Mexico

AMENDED

NOTICE OF INTENTION TO DRILL OR RECOMPLETE

Notice must be given to the District Office of the Oil Conservation Commission and approval obtained before drilling or recompleting begins. If changes in the proposed plan are considered advisable, a copy of this notice showing such changes will be returned to the sender. Submit this notice in QUINTUPPLICATE. One copy will be returned following approval. See additional instructions in Rules and Regulations of the Commission.

MIDLAND, TEXAS

(Place)

JUNE 10, 1955

(Date)

OIL CONSERVATION COMMISSION
SANTA FE, NEW MEXICO

Gentlemen:

You are hereby notified that it is our intention to commence the (Drilling) (Recompletion) of a well to be known as

HONOLULU OIL CORPORATION

(Company or Operator)

JICARILLA APACHE

(Lease)

Well No. 1, in N

(Unit)

located 990 feet from the SOUTH line and 1650 feet from the

WEST

line of Section 10, T. 26-N, R. 1-W, NMPM.

(GIVE LOCATION FROM SECTION LINE) SOUTH BLANCO Pool, RIO ARriba County

If State Land the Oil and Gas Lease is No.

If patented land the owner is.

Address.

We propose to drill well with drilling equipment as follows: ROTARY TOOLS TO
2 3/4"

The status of plugging bond is BLANKET BOND FILED WITH THE COMMISSION

Drilling Contractor GREAT WESTERN DRILLING COMPANY

We intend to complete this well in the PICTURED CLIFFS
formation at an approximate depth of 3550 feet.

CASING PROGRAM

We propose to use the following strings of Casing and to cement them as indicated:

| Size of Hole | Size of Casing | Weight per Foot | New or Second Hand | Depth | Sacks Cement |
|--------------|----------------|-----------------|--------------------|-------|--------------|
| 11 | 8 5/8" | 24 | New | 250 | 200 |
| 7 7/8 | 5 1/2" | 14 | New | 3500 | 250 |
| | | | | | |
| | | | | | |

If changes in the above plans become advisable we will notify you immediately.

ADDITIONAL INFORMATION (If recompleting give full details of proposed plan of work.)

Location has been changed to move well off legal subdivision line.
Casing program is also changed.

Approved....., 19.....
Except as follows:

OIL CONSERVATION COMMISSION

By.....

Title

Sincerely yours,

HONOLULU OIL CORPORATION

(Company or Operator)

By.....

Position..... DIVISION DEVELOPMENT ENGINEER

Send Communications regarding well to

Name..... HONOLULU OIL CORPORATION

Address..... P. O. DRAWER 1391

MIDLAND, TEXAS

NEW MEXICO OIL CONSERVATION COMMISSION
Santa Fe, New Mexico

AMENDED

NOTICE OF INTENTION TO DRILL OR RECOMPLETE

Notice must be given to the District Office of the Oil Conservation Commission and approval obtained before drilling or recompleting begins. If changes in the proposed plan are considered advisable, a copy of this notice showing such changes will be returned to the sender. Submit this notice in QUINTUPLICATE. One copy will be returned following approval. See additional instructions in Rules and Regulations of the Commission.

MIDLAND, TEXAS
(Place)

JUNE 10, 1953
(Date)

OIL CONSERVATION COMMISSION
SANTA FE, NEW MEXICO

Gentlemen:

You are hereby notified that it is our intention to commence the (Drilling) (Recompletion) of a well to be known as

HONOLULU OIL CORPORATION

(Company or Operator)

JICARILLA APACHE

(Lease)

Well No. 1, in N

(Unit)

located 990 feet from the SOUTH line and 1650 feet from the

WEST

line of Section 10, T. 26-N, R. 1-W, NMPM.

(GIVE LOCATION FROM SECTION LINE)

SOUTH BLANCO

Pool, RIO ARriba

County

If State Land the Oil and Gas Lease is No.

If patented land the owner is.

Address.

We propose to drill well with drilling equipment as follows: ROTARY TOOLS TO
± 3700

The status of plugging bond is BLANKET BOND FILED WITH THE COMMISSION

Drilling Contractor GREAT WESTERN DRILLING COMPANY

We intend to complete this well in the PICTURED CLIFFS
formation at an approximate depth of 3550 feet.

CASING PROGRAM

We propose to use the following strings of Casing and to cement them as indicated:

| Size of Hole | Size of Casing | Weight per Foot | New or Second Hand | Depth | Sacks Cement |
|--------------|----------------|-----------------|--------------------|-------|--------------|
| 11 | 8 5/8" | 24 | New | 250 | 200 |
| 7 7/8 | 5 1/2" | 14 | New | 3500 | 250 |
| | | | | | |
| | | | | | |

If changes in the above plans become advisable we will notify you immediately.

ADDITIONAL INFORMATION (If recompleting give full details of proposed plan of work.)

Location has been changed to move well off legal subdivision line.
Casing program is also changed.

Approved....., 19.....
Except as follows:

OIL CONSERVATION COMMISSION

By.....

Title

Sincerely yours,

HONOLULU OIL CORPORATION

(Company or Operator)

By

Position DIVISION DEVELOPMENT ENGINEER

Send Communications regarding well to

Name HONOLULU OIL CORPORATION

Address P. O. DRAWER 1391

MIDLAND, TEXAS

NEW MEXICO OIL CONSERVATION COMMISSION
Santa Fe, New Mexico

ANNEXED

NOTICE OF INTENTION TO DRILL OR RECOMPLETE

Notice must be given to the District Office of the Oil Conservation Commission and approval obtained before drilling or recompletion begins. If changes in the proposed plan are considered advisable, a copy of this notice showing such changes will be returned to the sender. Submit this notice in **QUINTUPLICATE**. One copy will be returned following approval. See additional instructions in Rules and Regulations of the Commission.

WIDLAND, TEXAS
(Place)

JUNE 10, 1955
(Date)

OIL CONSERVATION COMMISSION
SANTA FE, NEW MEXICO

Gentlemen:

You are hereby notified that it is our intention to commence the (Drilling) (Recompletion) of a well to be known as

HONOLULU OIL CORPORATION

(Company or Operator)

JICARILLA APACHE

(Lease)

Well No. **1**, in **N** (Unit) The well is

located **990** feet from the **SOUTH** line and **1650** feet from the

WEST

line of Section **10**, T. **26-N**, R. **1-W**, NMPM.

(GIVE LOCATION FROM SECTION LINE)

SOUTH BLANCO

Pool, **RIO ANGELO** County

If State Land the Oil and Gas Lease is No.

If patented land the owner is.

Address.

We propose to drill well with drilling equipment as follows: **ROTARY TOOLS TO**

2 3700

The status of plugging bond is **BLANKET BOND FILED WITH THE COMMISSION**

Drilling Contractor **GREAT WESTERN DRILLING COMPANY**

We intend to complete this well in the **PICTURED CLIFFS**

formation at an approximate depth of **2550** feet.

CASING PROGRAM

We propose to use the following strings of Casing and to cement them as indicated:

| Size of Hole | Size of Casing | Weight per Foot | New or Second Hand | Depth | Sacks Cement |
|--------------|-----------------|-----------------|--------------------|-------------|--------------|
| 11 | 2 8 5/8" | 24 | New | 250 | 200 |
| 7 7/8 | 5 1/2" | 14 | New | 3500 | 250 |
| | | | | | |
| | | | | | |

If changes in the above plans become advisable we will notify you immediately.

ADDITIONAL INFORMATION (If recompletion give full details of proposed plan of work.)

Location has been changed to move well off legal subdivision line.
Casing program is also changed.

Approved....., 19.....
Except as follows:

OIL CONSERVATION COMMISSION

By.....

Title

Sincerely yours,

HONOLULU OIL CORPORATION

(Company or Operator)

By

DIVISION DEVELOPMENT ENGINEER

Send Communications regarding well to

HONOLULU OIL CORPORATION

Name

P. O. DRAWER 1391

WIDLAND, TEXAS