

2 **Occidental**

1 **N.W.P.**

1 **File**

(SUBMIT IN TRIPLICATE)

Budget Bureau No. 42-R359.4.  
Approval expires 12-31-60.

Indian Agency **Jicarilla**

**Apache**

Allottee **Contract #115**

Lease No. \_\_\_\_\_

UNITED STATES  
DEPARTMENT OF THE INTERIOR  
GEOLOGICAL SURVEY


**SUNDRY NOTICES AND REPORTS ON WELLS**

NOTICE OF INTENTION TO DRILL.....	<input checked="" type="checkbox"/>	SUBSEQUENT REPORT OF WATER SHUT-OFF.....	
NOTICE OF INTENTION TO CHANGE PLANS.....		SUBSEQUENT REPORT OF SHOOTING OR ACIDIZING.....	
NOTICE OF INTENTION TO TEST WATER SHUT-OFF.....		SUBSEQUENT REPORT OF ALTERING CASING.....	
NOTICE OF INTENTION TO REDRILL OR REPAIR WELL.....		SUBSEQUENT REPORT OF REDRILLING OR REPAIR.....	
NOTICE OF INTENTION TO SHOOT OR ACIDIZE.....		SUBSEQUENT REPORT OF ABANDONMENT.....	
NOTICE OF INTENTION TO PULL OR ALTER CASING.....		SUPPLEMENTARY WELL HISTORY.....	
NOTICE OF INTENTION TO ABANDON WELL.....			

(INDICATE ABOVE BY CHECK MARK NATURE OF REPORT, NOTICE, OR OTHER DATA)

**April 16**, 19**59**

Well No. **E 9-10** is located **1850** ft. from **S** line and **1850** ft. from **W** line of sec. **10**

**NE/4 SW/4 Sec. 10**  
(1/4 Sec. and Sec. No.)

**T-26N**  
(Twp.)

**R-3W**  
(Range)

**N M P M**  
(Meridian)

**Blanco MV - Tapacito P.C.**  
(Field)

**Rio Arriba**

(County or Subdivision)

**New Mexico**

(State or Territory)

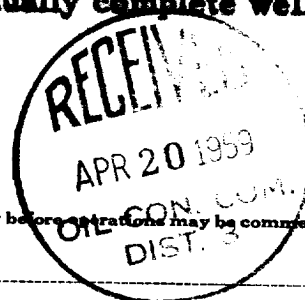
**ground level**

The elevation of the ~~land surface~~ above sea level is **7120** ft.

**DETAILS OF WORK**

(State names of and expected depths to objective sands; show sizes, weights, and lengths of proposed casings; indicate mudding jobs, cementing points, and all other important proposed work)

Drill 15" hole to 200' and set 10-3/4" csg. cemented w/150 sx.  
Drill 9-7/8" hole to 3975' and set 7-5/8" csg. cemented w/175 sx.  
Drill 6-3/4" hole to 6075' and run 5-1/2" liner cemented w/300 sx.  
Perf. & frac. Mesaverde formation w/100,000 gal. wtr. and 100,000# sd.,  
set packer and perf & frac Pictured Cliffs formation w/60,000 gal. wtr.  
& 60,000# sd. Run tbg. with production packer and dually complete well.



I understand that this plan of work must receive approval in writing by the Geological Survey before operations may be commenced.

Company **Occidental Petroleum Corporation**


Address **Val R. Reese & Associates, Inc.**

**Lobby of Simms Building**

**Albuquerque, New Mexico**

By **Jim L. Jacobs**

Title **Geologist**



**NEW MEXICO OIL CONSERVATION COMMISSION**  
**WELL LOCATION AND ACREAGE DEDICATION PLAT**

FORM C-128  
Revised 5/1/57

**SEE INSTRUCTIONS FOR COMPLETING THIS FORM ON THE REVERSE SIDE**

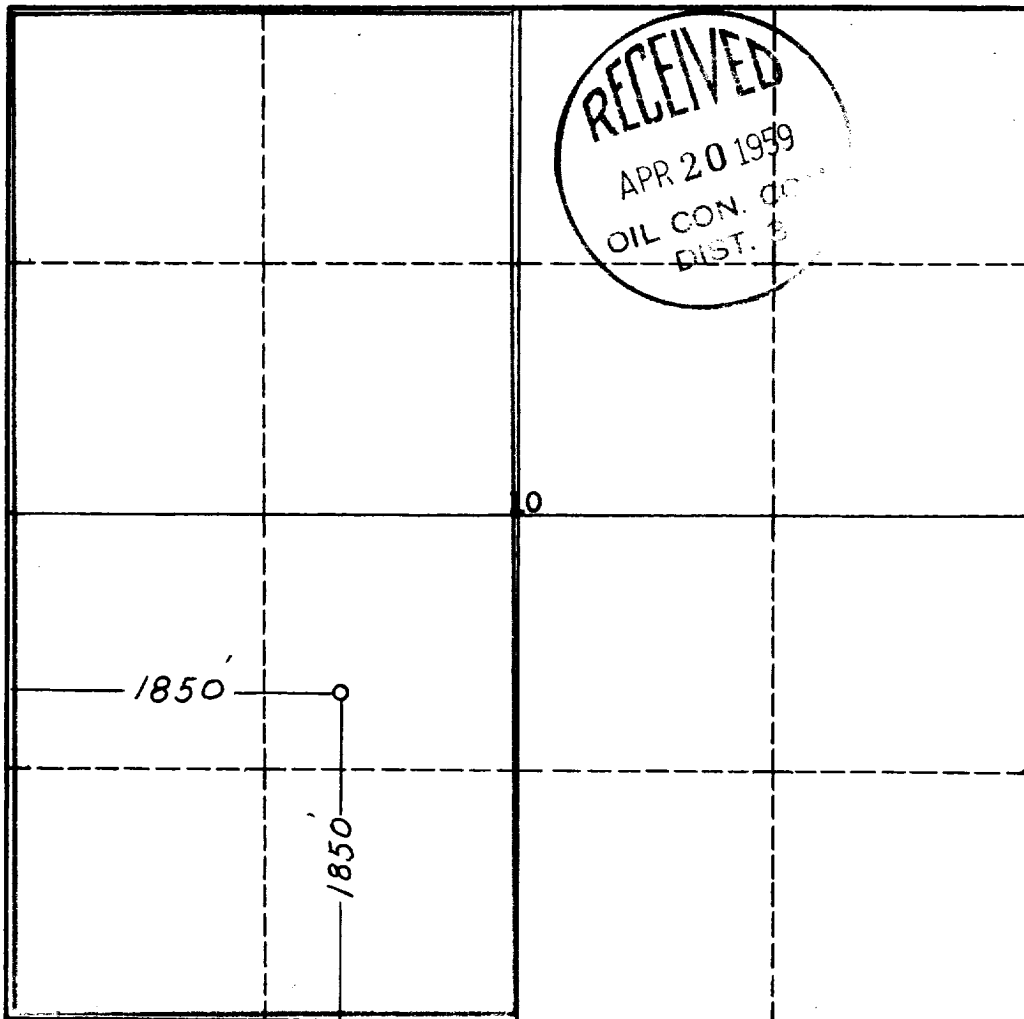
**SECTION A**

Operator <b>OCCIDENTAL PETROLEUM CORPORATION</b>			Lease <b>E</b>		Well No. <b>8-10</b>
Unit Letter <b>K</b>	Section <b>10</b>	Township <b>26 NORTH</b>	Range <b>3 WEST</b>	County <b>RIO ARriba</b>	
Actual Footage Location of Well: <b>1850</b> feet from the <b>SOUTH</b> line and <b>1850</b> feet from the <b>WEST</b> line					
Ground Level Elev. <b>7120.</b>	Producing Formation <b>Mosavardo</b>		Pool <b>Stano Mosavardo</b>	Dedicated Acreage: <b>200</b> Acres	

1. Is the Operator the only owner in the dedicated acreage outlined on the plat below? YES ☒ NO \_\_\_\_ . ("Owner" means the person who has the right to drill into and to produce from any pool and to appropriate the production either for himself or for himself and another. (65-3-29 (e) NMSA 1935 Comp.)
2. If the answer to question one is "no," have the interests of all the owners been consolidated by communitization agreement or otherwise? YES \_\_\_\_ NO \_\_\_\_ . If answer is "yes," Type of Consolidation \_\_\_\_\_
3. If the answer to question two is "no," list all the owners and their respective interests below:

Owner	Land Description

**SECTION B**



**CERTIFICATION**

I hereby certify that the information in SECTION A above is true and complete to the best of my knowledge and belief.

Name <i>John P. Jacobs</i>
Position <b>Geologist</b>
Company <b>Val R. Reese &amp; Associates</b>
Date <b>April 16, 1959</b>

I hereby certify that the well location shown on the plat in SECTION B was plotted from field notes of actual surveys made by me or under my supervision, and that the same is true and correct to the best of my knowledge and belief.

Date Surveyed <b>11 April 1959</b>
Registered Professional Engineer and/or Land Surveyor <i>James P. Reese</i> <b>James P. Reese</b>
Certificate No. <b>1463</b>

0 330 660 990 1320 1650 1980 2310 2640 2000 1500 1000 500 0

### INSTRUCTIONS FOR COMPLETION OF FORM C-128

1. Operator shall furnish and certify to the information called for in Section A.
2. Operator shall outline the dedicated acreage for *both* oil and gas wells on the plat in Section B.
3. A registered professional engineer or land surveyor registered in the State of New Mexico or approved by the Commission shall show on the plat the location of the well and certify this information in the space provided.
4. All distances shown on the plat must be from the outer boundaries of the Section.
5. If additional space is needed for listing owners and their respective interests as required in question 3 of Section A, please use space below.

NEW MEXICO OIL CONSERVATION COMMISSION  
Well Location and Acreage Dedication Plat

Section A.

Date April 16, 1959


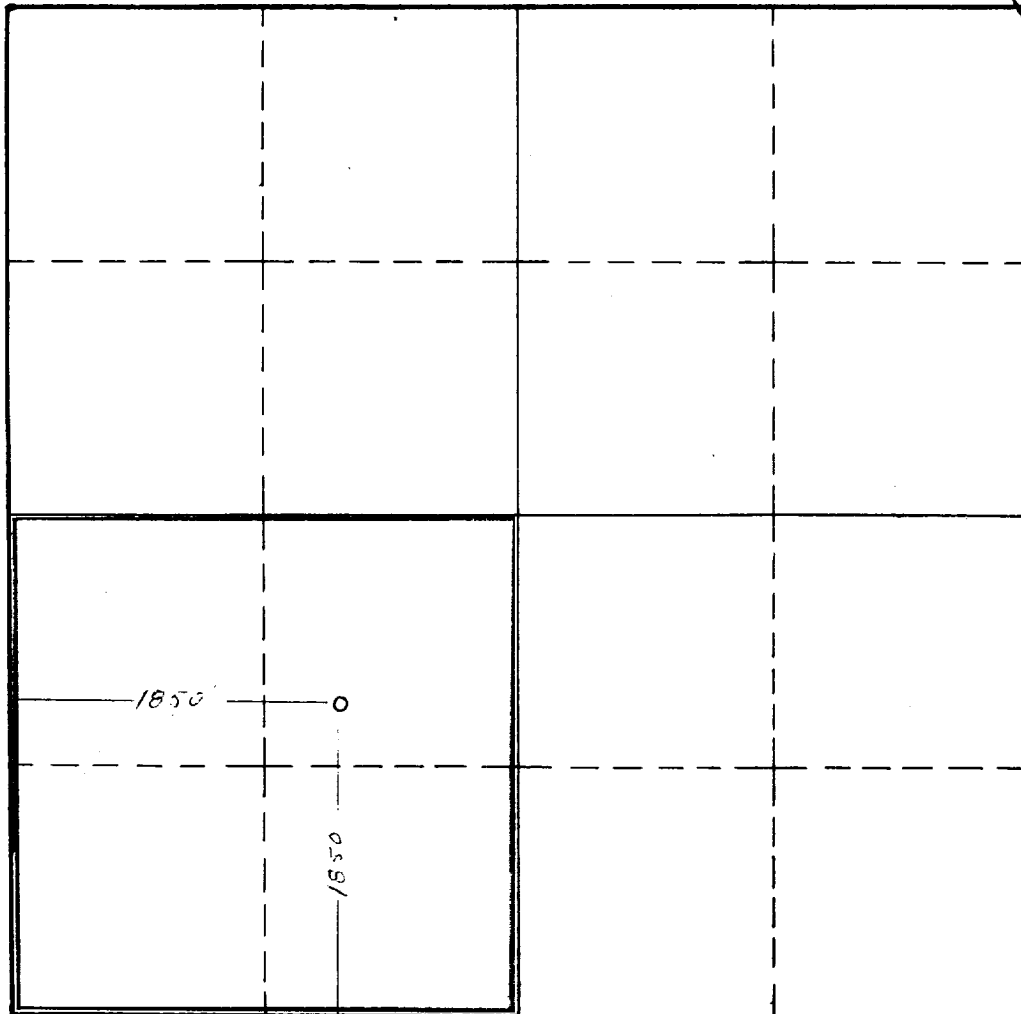
Operator Occidental Petroleum Corp. Lease E  
Well No. 9-10 Unit Letter K Section 10 Township 20N Range 3W NMPM  
Located 1050 Feet From South Line, 1050 Feet From West Line  
County Santa Arriba G. L. Elevation 7100 Dedicated Acreage 100 Acres  
Name of Producing Formation Pictured Cliffs Pool Tapachito Extension

1. Is the Operator the only owner\* in the dedicated acreage outlined on the plat below?  
Yes X No       .
2. If the answer to question one is "no," have the interests of all the owners been consolidated by communitization agreement or otherwise? Yes        No       . If answer is "yes," Type of Consolidation
3. If the answer to question two is "no," list all the owners and their respective interests below:

Owner

Land Description

Section B



This is to certify that the information in Section A above is true and complete to the best of my knowledge and belief.

Occidental Petroleum Corp.  
(Operator)

[Signature]  
(Representative)

Val E. Hesse & Associates, Inc.  
Address Lobby of El Paso Building  
Albuquerque, New Mexico

This is to certify that the well location shown on the plat in Section B was plotted from field notes of actual surveys made by me or under my supervision and that the same is true and correct to the best of my knowledge and belief.

Date Surveyed       

Registered Professional  
Engineer and/or Land Surveyor.

Certificate No.       

(See instructions for completing this form on the reverse side)

INSTRUCTIONS FOR COMPLETION:

1. Operator shall furnish and certify to the information called for in Section A.
2. Operator shall outline the dedicated acreage for both oil and gas wells on the plat in Section B.
3. A registered professional engineer or land surveyor registered in the State of New Mexico or approved by the Commission shall show on the plat the location of the well and certify this information in the space provided.
4. All distances shown on the plat must be from the outer boundaries of Section.
5. If additional space is needed for listing owners and their respective interests as required in question 3, Section A, please use space below

\* "Owner" means the person who has the right to drill into and to produce from any pool and to appropriate the production either for himself or for himself and another. (65-3-29 (e) NMSA 1953 Comp.)