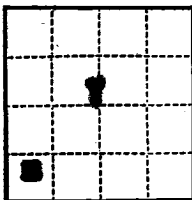


(SUBMIT IN TRIPLICATE)

UNITED STATES
DEPARTMENT OF THE INTERIOR
GEOLOGICAL SURVEY

Indian Agency _____
Allottee Quintero APN
Lease No. _____



SUNDRY NOTICES AND REPORTS ON WELLS

NOTICE OF INTENTION TO DRILL	SUBSEQUENT REPORT OF WATER SHUT-OFF
NOTICE OF INTENTION TO CHANGE PLANS	SUBSEQUENT REPORT OF SHOOTING OR ACIDIZING
NOTICE OF INTENTION TO TEST WATER SHUT-OFF	SUBSEQUENT REPORT OF ALTERING CASING
NOTICE OF INTENTION TO REDRILL OR REPAIR WELL	SUBSEQUENT REPORT OF REDRILLING OF THE WELL
NOTICE OF INTENTION TO SHOOT OR ACIDIZE	SUBSEQUENT REPORT OF ABANDONMENT
NOTICE OF INTENTION TO PULL OR ALTER CASING	SUPPLEMENTARY WELL HISTORY
NOTICE OF INTENTION TO ABANDON WELL	

(INDICATE ABOVE BY CHECK MARK NATURE OF REPORT, NOTICE, OR OTHER DATA)

RECEIVED
JUL 16 1955
U. S. GEOLOGICAL SURVEY
FARMINGTON, NEW MEXICO


Well No. 7 is located 800 ft. from S line and 300 ft. from W line of sec. 7
14 Sec. and Sec. No. 24-2 2-2 R.M.P.M.
Wildcat (Quintero) Eliz Arizaba New Mexico
(Field) (County or Subdivision) (State or Territory)

The elevation of the surface ground above sea level is 644.0 ft.

DETAILS OF WORK

(State names of and expected depths to objective sands; show sizes, weights, and lengths of proposed casings; indicate mudding jobs, cementing points, and all other important proposed work)

Propose to drill to 120', set 2 1/2" casing and cement to surface with 100' of regular cement. Drill with water or minimum mud to approx. 120', set 1 1/2" casing and cement with 100' of 10 gal with 30' on mud on bottom. Drill with mud to total depth of approx. 240', set 1 1/2" casing and cement with 100' of 10 gal with 30' on mud on bottom. Re-enter the 1 1/2" casing and cement the casing with approx. 25,000 gal oil with 10' mud/gal. See taking and completion well. The 2 1/2" of Section 7, containing 120.00 acres, is dedicated to this well.



I understand that this plan of work must receive approval in writing by the Geological Survey before operations may be commenced.

Company Northwest Production Corporation

Address 300 Stone Building
Albuquerque, New Mexico

By Ray Phillips Jr.
Eng. Manager

Title Asst. Eng. Dist. Operations

1. The first part of the document is a list of names and addresses of the members of the committee. The names are listed in alphabetical order, and the addresses are given below each name. The list includes names such as Mr. J. H. Smith, Mr. W. B. Jones, and Mr. C. D. Brown.

2. The second part of the document is a list of the names and addresses of the members of the committee who have been elected to the office of the chairman. The names are listed in alphabetical order, and the addresses are given below each name. The list includes names such as Mr. J. H. Smith, Mr. W. B. Jones, and Mr. C. D. Brown.

3. The third part of the document is a list of the names and addresses of the members of the committee who have been elected to the office of the secretary. The names are listed in alphabetical order, and the addresses are given below each name. The list includes names such as Mr. J. H. Smith, Mr. W. B. Jones, and Mr. C. D. Brown.

4. The fourth part of the document is a list of the names and addresses of the members of the committee who have been elected to the office of the treasurer. The names are listed in alphabetical order, and the addresses are given below each name. The list includes names such as Mr. J. H. Smith, Mr. W. B. Jones, and Mr. C. D. Brown.

5. The fifth part of the document is a list of the names and addresses of the members of the committee who have been elected to the office of the clerk. The names are listed in alphabetical order, and the addresses are given below each name. The list includes names such as Mr. J. H. Smith, Mr. W. B. Jones, and Mr. C. D. Brown.

6. The sixth part of the document is a list of the names and addresses of the members of the committee who have been elected to the office of the auditor. The names are listed in alphabetical order, and the addresses are given below each name. The list includes names such as Mr. J. H. Smith, Mr. W. B. Jones, and Mr. C. D. Brown.

NEW MEXICO
OIL CONSERVATION COMMISSION

Form C-128

Well Location and/or Gas Proration Plat

Date July 14, 1956

Operator NORTHWEST PRODUCTION CORPORATION

Pacific Northwest Pipeline Corporation Lease

"W"

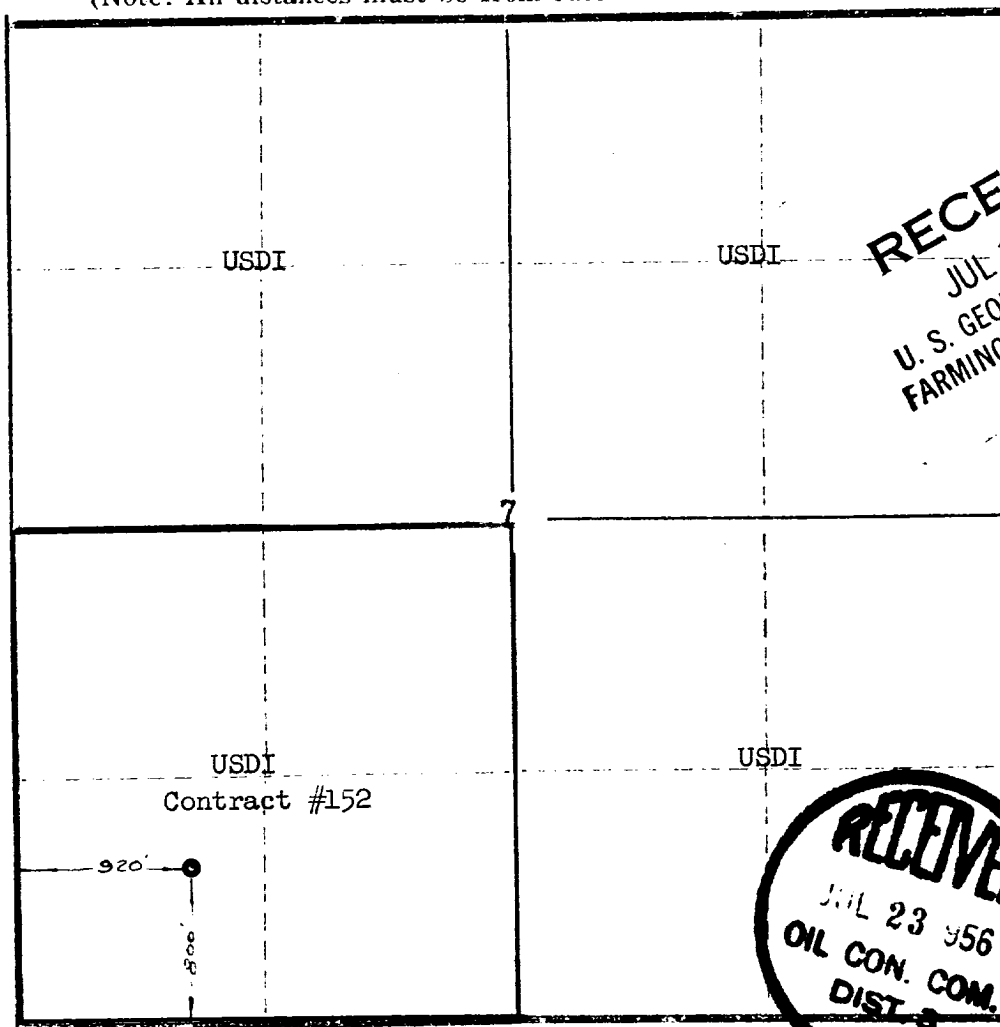
Well No. 1-7 Section 7 Township 26 North Range 5 West NMPM

Located 800 Feet From South Line, 920 Feet From West Line,

Rio Arriba County, New Mexico. G. L. Elevation 6545

Name of Producing Formation Tocito Oil Pool Mildcat Dedicated Acreage 159.66

(Note: All distances must be from outer boundaries of Section)



RECEIVED
JUL 16 1956
U. S. GEOLOGICAL SURVEY
FARMINGTON, NEW MEXICO

RECEIVED
JUL 23 1956
OIL CON. COM.
DIST. 3

NOTE

This section of form is to be used for gas wells only.

1. Is this Well a Dual Comp. ? Yes NoX.
2. If the answer to Question 1 is yes, are there any other dually completed wells within the dedicated acreage?
Yes No

Name Ray Phillips, Jr.
Position Asst. Mgr., Prod. Operations
Representing Northwest Production Corporation
Address 520 Simms Bldg., Albuquerque, N.M.

This is to certify that the above plat was prepared from field notes of actual surveys made by me or under my supervision and that the same are true and correct to the best of my knowledge and belief.

Date Surveyed July 9, 1956

Ernest V. Echohawk
Reg. Land Surveyor, N. Mex., Reg. No. 1545