

USGS  
1-Resse  
1-Occidental

**APPROVED**

FEB 26 1958

JERRY W. LONG  
ASTORIA DISTRICT ENGINEER

(SUBMIT IN TRIPLICATE)

UNITED STATES  
DEPARTMENT OF THE INTERIOR  
GEOLOGICAL SURVEY

Budget Bureau No. 25-5330-4  
Approval expires 12-31-50

Indian Agency Navajo

Apache

Allottee \_\_\_\_\_

Lease No. Contract 152

SUNDRY NOTICES AND REPORTS ON WELLS

NOTICE OF INTENTION TO DRILL	<input checked="" type="checkbox"/>	SUBSEQUENT REPORT OF WATER SERVICE
NOTICE OF INTENTION TO CHANGE PLANS	<input type="checkbox"/>	SUBSEQUENT REPORT OF SHOOTING OR ACIDIZING
NOTICE OF INTENTION TO TEST WATER SHUT-OFF	<input type="checkbox"/>	SUBSEQUENT REPORT OF ALTERING CASING
NOTICE OF INTENTION TO REDRILL OR REPAIR WELL	<input type="checkbox"/>	SUBSEQUENT REPORT OF REDRILLING OR REPAIR
NOTICE OF INTENTION TO SHOOT OR ACIDIZE	<input type="checkbox"/>	SUBSEQUENT REPORT OF ABANDONMENT
NOTICE OF INTENTION TO PULL OR ALTER CASING	<input type="checkbox"/>	SUPPLEMENTARY WELL HISTORY
NOTICE OF INTENTION TO ABANDON WELL	<input type="checkbox"/>	

(INDICATE ABOVE BY CHECK MARK NATURE OF REPORT, NOTICE, OR OTHER DATA)

February 25, 19 58

Well No. 1-8 is located 990 ft. from S line and 940 ft. from W line of sec. 8


SW 1/4 Sec 8 (1/4 Sec. and Sec. No.) 26N 5W NMPM  
(Twp.) (Range) (Meridian)  
Wildcat - Dakota Rio Arriba New Mexico  
(County or Subdivision) (State or Territory)  
Blanco est. Mesaverde (Field)

The elevation of the ground above sea level is 6680 ft.

DETAILS OF WORK

(State names of and expected depths to objective sands; show sizes, weights, and lengths of proposed casings; indicate mudlogging jobs, cementing points, and all other important proposed work)

Drill 15" hole to 200' and set 10-3/4" csg cemented with 150 sx. Drill 9-7/8" hole to 3380 and set 7-5/8" csg cemented with 200 sx. Drill 6-3/4" hole to 7695 and set 5 1/2" liner cemented with 300 sx. Perf and frac Dakota w/60,000 gal wtr and 60,000# 20-40 sd. Set retrievable packer, Perf and frac Mesaverde w/100,000 gal water. Run tbg with production packers and dual complete well.



I understand that this plan of work must receive approval in writing by the Geological Survey before operations may be commenced.

Company Occidental Petroleum Co.

Address Val R. Reese & Assoc., Inc.

120 S. Commercial

Farmington, N.M.

By Original signed by J. W. Long

Title Consulting Engineer

STP down

1.

RECEIVED  
FEB 29 1967  
COM COM  
3 12 10

NEW MEXICO OIL CONSERVATION COMMISSION

Well Location and Acreage Dedication Plat

Section A.


Date February 25, 1958

Operator Occidental Petroleum Corporation Lease M  
Well No. 2-8 Unit Letter M Section 8 Township 26 North Range 5 West NMPM  
Located 990 Feet From South Line, 940 Feet From West Line  
County Rio Arriba G. L. Elevation 6680 Dedicated Acreage 240 Acres  
Name of Producing Formation Bakata Pool Wildcat

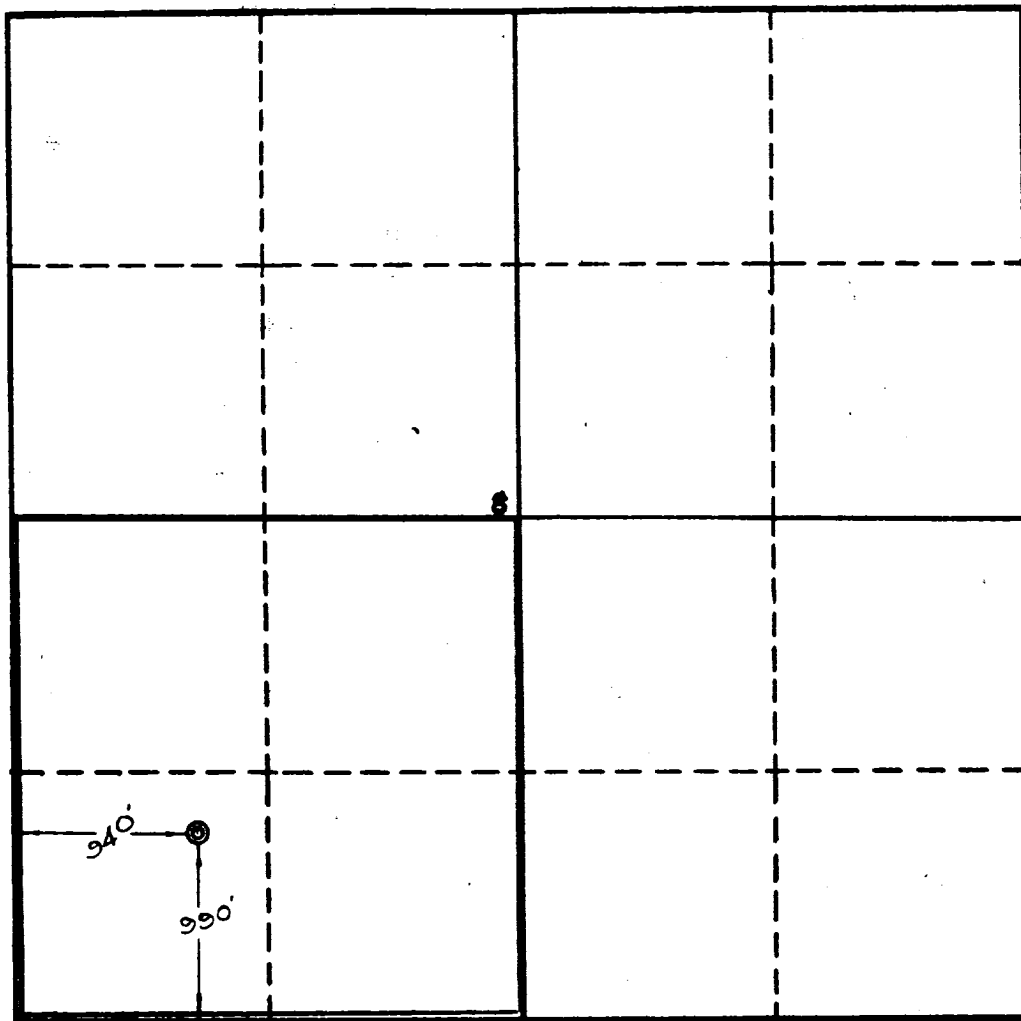
1. Is the Operator the only owner\* in the dedicated acreage outlined on the plat below?  
Yes X No \_\_\_\_\_.
2. If the answer to question one is "no," have the interests of all the owners been consolidated by communitization agreement or otherwise? Yes \_\_\_\_\_ No \_\_\_\_\_. If answer is "yes,"  
Type of Consolidation \_\_\_\_\_
3. If the answer to question two is "no," list all the owners and their respective interests below:

Owner

Land Description



Section B



This is to certify that the information in Section A above is true and complete to the best of my knowledge and belief.

Occidental Petroleum Corp.  
(Operator)

(Representative)

Val R. Reese & Assoc., Inc.  
200 S. Commercial  
Farmington, New Mexico

This is to certify that the well location shown on the plat in Section A is plotted from field notes and all surveys made by me or under my supervision and that the same is true and correct to the best of my knowledge and belief.

Date Surveyed February 25, 1958

Ernest V. Echolaw  
Ernest V. Echolaw  
Registered Land Surveyor.

Certificate No. 1545

NEW MEXICO OIL CONSERVATION COMMISSION  
Well Location and Acreage Dedication Plat

Section A.

Date February 25, 1958

Operator Occidental Petroleum Co. Lease W  
Well No. 1-0 Unit Letter A Section 1 Township 24N Range 30 NMPM  
Located 750 Feet From South Line 750 Feet From West Line  
County San Juan G. L. Elevation 6000 Dedicated Acreage 300 Acres  
Name of Producing Formation San Juan Pool San Juan

1. Is the Operator the only owner\* in the dedicated acreage outlined on the plat below?  
Yes X No       .
2. If the answer to question one is "no," have the interests of all the owners been consolidated by communitization agreement or otherwise? Yes        No       . If answer is "yes," Type of Consolidation
3. If the answer to question two is "no," list all the owners and their respective interests below:

Owner

Land Description



**RECEIVED**  
FEB 26 1958  
U. S. GEOLOGICAL SURVEY  
FARMINGTON, NEW MEXICO

Section B


This is to certify that the information in Section A above is true and complete to the best of my knowledge and belief.

Occidental Petroleum Corp.  
(Operator)

W. B. Moore & Assoc., Inc.  
120 S. Commercial  
Farmington, New Mexico

This is to certify that the well location shown on the plat in Section B was plotted from field notes of actual surveys made by me or under my supervision and that the same is true and correct to the best of my knowledge and belief.

Date Surveyed       

Registered Professional  
Engineer and/or Land Surveyor.

Certificate No.       

(See instructions for completing this form on the reverse side)

INSTRUCTIONS FOR COMPLETION:

1. Operator shall furnish and certify to the information called for in Section A.
2. Operator shall outline the dedicated acreage for both oil and gas wells on the plat in Section B.
3. A registered professional engineer or land surveyor registered in the State of New Mexico or approved by the Commission shall show on the plat the location of the well and certify this information in the space provided.
4. All distances shown on the plat must be from the outer boundaries of Section.
5. If additional space is needed for listing owners and their respective interests as required in question 3, Section A, please use space below

\* "Owner" means the person who has the right to drill into and to produce from any pool and to appropriate the production either for himself or for himself and another. (65-3-29 (e) NMSA 1953 Comp.)