

June 22, 1964

Mr. A.L. Porter, Jr.
Secretary and Director
New Mexico Oil Conservation Commission
P.O. Box 2088
Santa Fe, New Mexico

Dear Sir:

Mobil hereby requests approval for completion of our proposed Jicarilla #C-4 Tapacito Pictured Cliffs well located in the Northwest quarter of Section 7, Township 26 North, Range 3 West, Rio Arriba County, New Mexico. This approval is requested under order R-1670, Exception Rule 5-B.

Thank you for your cooperation.

Very truly yours,




Reynold L. Pedersen
Production Engineer

RLP/cm

cc: New Mexico Oil Cons. Comm., Aztec, New Mexico
W.H. Williams, Consolidated Oil & Gas
L.S. Muennink, Southern Union Prod. Co.





June 23, 1964

Mr. J.R. Williams, Chief Engineer
Consolidated Oil & Gas, Inc.
4130 East Mexico Avenue
Denver 2, Colorado

Mr. L.L. Mendenhall, Dept. of Production
Southern Union Production Company
P.O. Box 507
Farmington, New Mexico


Gentlemen:

Enclosed is a copy of our application for Non-Standard Unit Approval for Mobil's Proposed Jicarilla WC-A Tapacito Pictured Cliffs well located in the Northwest quarter of Section 7, Township 26 North, Range 3 East, Sio Mimbra County, New Mexico.

If, as offset operators, you have no objection to this non-standard unit, please so advise the New Mexico Oil & Gas Conservation Commission. A copy of your letter to the Commission directed to the undersigned would be appreciated.


May I take this opportunity to thank you for your cooperation in this matter.

Very truly yours,


Raymond L. Pedersen
Production Engineer

RLW/oa
Incl.

cc: NMUCC - Santa Fe (2)
NMUCC - Aztec (2)



NUMBER OF COPIES RECEIVED	
DISTRIBUTION	
SANTA FE	
FILE	
U.S.G.S.	
LAND OFFICE	
TRANSPORTER	OIL
	643
PRODUCTION OFFICE	
OPERATOR	

NEW MEXICO OIL CONSERVATION COMMISSION
WELL LOCATION AND ACREAGE DEDICATION PLAT
 SEE INSTRUCTIONS FOR COMPLETING THIS FORM ON THE REVERSE SIDE

FORM C-128
 Revised 5/1/57

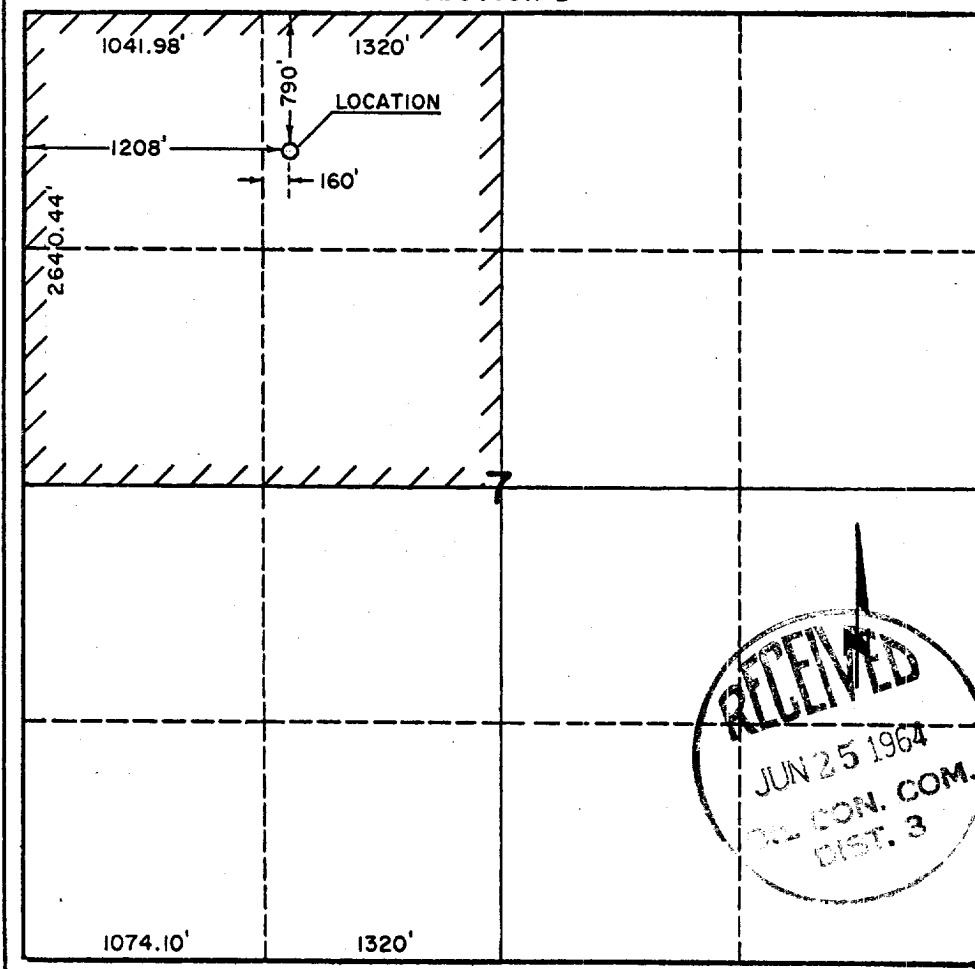
SECTION A

Operator Socony Mobil Oil Company, Inc.		Lease Jicarilla "C"		Well No. 4
Unit Letter C	Section 7	Township 26N	Range 3W	County Rio Arriba
Actual Footage Location of Well: 790 feet from the North line and 1208 feet from the West line				
Ground Level Elev. 6930	Producing Formation Pictured Cliffs	Pool Tapacito	Dedicated Acreage: 144.2 Acres	

1. Is the Operator the only owner in the dedicated acreage outlined on the plat below? YES X NO ____ . ("Owner" means the person who has the right to drill into and to produce from any pool and to appropriate the production either for himself or for himself and another. (65-3-29 (e) NMSA 1935 Comp.)
2. If the answer to question one is "no," have the interests of all the owners been consolidated by communization agreement or otherwise? YES ____ NO ____ . If answer is "yes," Type of Consolidation ____
3. If the answer to question two is "no," list all the owners and their respective interests below:

Owner	Land Description

SECTION B




CERTIFICATION

I hereby certify that the information in SECTION A above is true and complete to the best of my knowledge and belief.

Name F. M. Burback
Position District Engineer
Company Socony Mobil Oil Co., Inc.
Date June 3, 1964

I hereby certify that the well location shown on the plat in SECTION B was plotted from field notes of actual surveys made by me or under my supervision, and that the same is true and correct to the best of my knowledge and belief.

Date Surveyed May 22, 1964
Registered Professional Engineer and/or Land Surveyor R. L. Pedersen
Certificate No. 153330



0 330 660 990 1320 1650 1980 2310 2640 2000 1500 1000 500 0