

NEW MEXICO OIL CONSERVATION COMMISSION

SANTA FE, NEW MEXICO

7-3-58

APPLICATION FOR DUAL COMPLETION

Field Name Undersigned Pictured Cliffs and Blanco Mesquero		County Rio Arriba	Date 12-29-58
Operator Johnston and Shaw		Lease 26-3	Well No. 1-3
Location of Well H	Unit 3	Section 24N	Range 3N

1. Has the New Mexico Oil Conservation Commission heretofore authorized the dual completion of a well in these same pools or in the same zones within one mile of the subject well? YES ☒ NO ☐
2. If answer is yes, identify one such instance: Order No. _____; Operator, Lease, and Well No.:


Magnolia Petroleum Company, Mesquite "R", Well #6

3. The following facts are submitted:	Upper Zone	Lower Zone
a. Name of reservoir	Pictured Cliffs	Mesquero
b. Top and Bottom of Pay Section (Perforations)	3700-3800 3706-12, 3731-33, 3734-76, 3736-3800	3463-4000 3470-36, 3500-12, 3570-3900
c. Type of production (Oil or Gas)	Gas	Gas
d. Method of Production (Flowing or Artificial Lift)	Flow	Flow

4. The following are attached. (Please mark YES or NO)

- ☒ a. Diagrammatic Sketch of the Dual Completion, showing all casing strings, including size and setting, top of cement, perforated intervals, tubing strings, including diameters and setting depth, location and type of packers and side door chokes, and such other information as may be pertinent.
- ☒ b. Plat showing the location of all wells on applicant's lease, all offset wells on offset leases, and the names and addresses of operators of all leases offsetting applicant's lease.
- ☒ c. Waivers consenting to such dual completion from each offset operator, or in lieu thereof, evidence that said offset operators have been furnished copies of the application.*
- ☒ d. Electrical log of the well or other acceptable log with tops and bottoms of producing zones and intervals of perforation indicated thereon. (If such log is not available at the time application is filed, it shall be submitted as provided by Rule 112-A.)

5. List all offset operators to the lease on which this well is located together with their correct mailing address.

Magnolia Petroleum Co., P. O. Box 900, Dallas, Texas**Northwest Production Corp., 120 Sims Bldg., Albuquerque, N.M.****Pacific Northwest Pipeline Corp., 415 1/2 W. Broadway, Farmington, N.M.**


6. Were all operators listed in Item 5 above notified and furnished a copy of this application? YES ☒ NO ☐ . If answer is yes, give date of such notification **12-29-58**

CERTIFICATE: I, the undersigned, state that I am the **Representative** of the **Johnston and Shaw** (company), and that I am authorized by said company to make this report; and that this report was prepared under my supervision and direction and that the facts stated therein are true, correct and complete to the best of my knowledge.

RAY PHILLIPS**Ray Phillips**

Signature

- * Should waivers from all offset operators not accompany an application for administrative approval, the New Mexico Oil Conservation Commission will hold the application for a period of twenty (20) days from date of receipt by the Commission's Santa Fe office. If, after said twenty-day period, no protest nor request for hearing is received by the Santa Fe office, the application will then be processed
- NOTE: If the proposed dual completion will result in an unorthodox well location and/or a non-standard proration unit in either or both of the producing zones, then separate application for approval of the same should be filed simultaneously with this application.



9 5/8" OD Casing at 136'
Cmtd. to surf. w/100 sx.

PICTURED CLIFFS DATA:

TOP OF PICTURED CLIFFS: 3700'
BASE OF PICTURED CLIFFS: 3800'
PERFORATIONS: 3706'-3718', 3731'-3733',
3754'-3776, 3796'-3800'

1 1/4" OD Tubing at 3749'

Baash-Ross Liner Hanger
at 3824.50'

7" OD Casing at 3888.69'
Cmtd. w/200 sx.

MESAVERDE DATA:

TOP OF MESAVERDE: 5468'
BASE OF MESAVERDE: 6000'
PERFORATIONS: 5470'-5486', 5500'-5512',
5870'-5908'

Otis Side-Door Choke
at 5377'

Baker "EEJ" Packer
at 5407'

2 3/8" OD Tubing
at 5888'

5" OD Casing at 6077'
w/200 sx. Cmtd. back
to top of Liner

JOHNSTON AND SHEAR

APPLICATION FOR DUAL COMPLETION
OF 26-3 WELL #1-3 IN PICTURED CLIFFS
AND MESAVERDE FORMATIONS

RIO ARriba COUNTY
NEW MEXICO

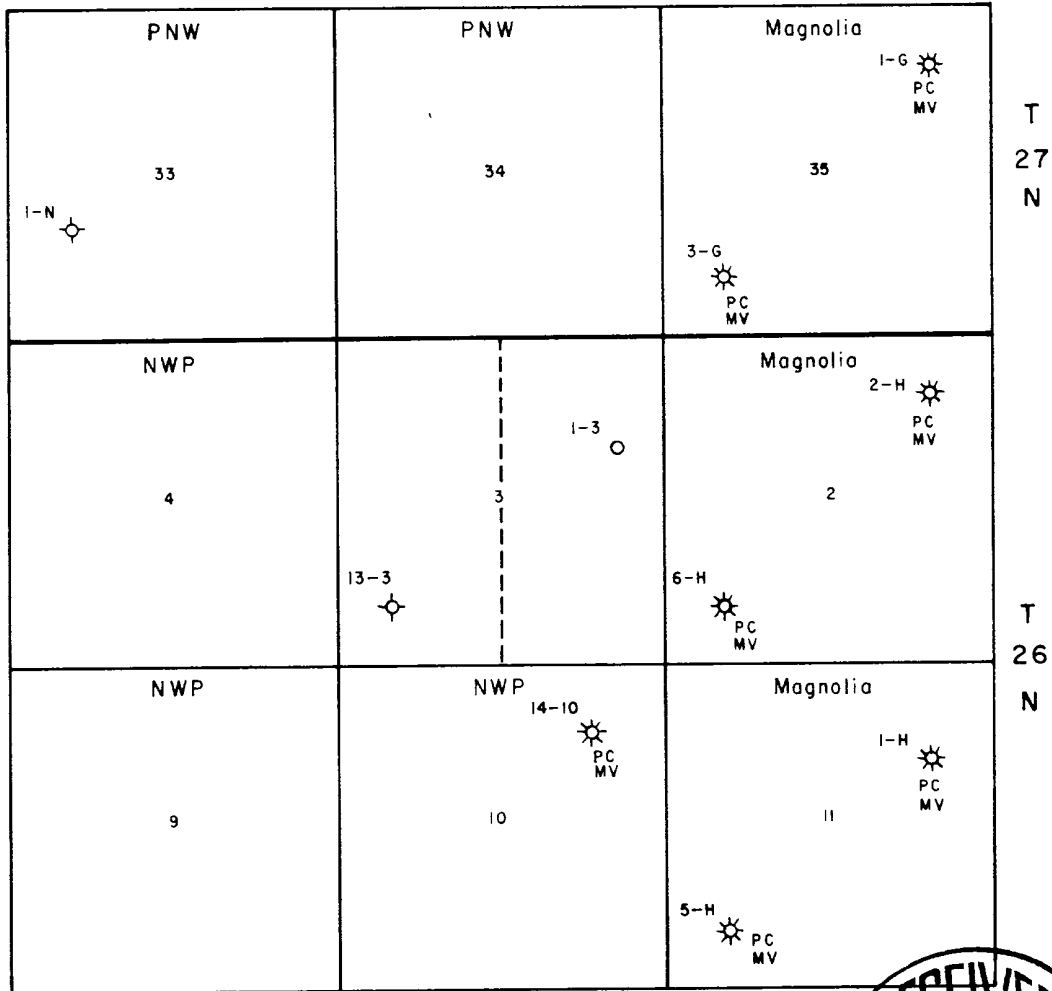
CONTRACT #115

Drawn: W.H. McGahey
Approved: Ray Phillips

Scale 400' = 1"
Date: 12-15-58



R 3 W



JOHNSTON AND SHEAR

LOCATION AND OWNERSHIP PLAT
FOR 26-3, WELL 1-3 LOCATED IN
NE 1/4 SEC. 3, T 26 N - R 3 N

RIO ARriba COUNTY
NEW MEXICO

CONTRACT # 115

Drawn: W.H. McGahey
Approved: Roy Phillips

Scale 1" = 3000'
Date: 11-5-58

December 23, 1958

Magnolia Petroleum Company
P. O. Box 900
Dallas, Texas

Gentlemen:

Johnston and Shear have this day made application to the New Mexico Oil Conservation Commission for administrative approval of a gas-gas dual completion in the Pictured Cliffs and Mesaverde formations for the 26-3, well #1-3. Copy of the application is being furnished you in accordance with Order R-1214, Rule 112-A, paragraph III (c).

Yours very truly,

JOHNSTON AND SHEAR



W. R. Johnston

cc: N.M. Oil Conservation Commission



1948, 12, 14, 1948

1948, 12, 14, 1948
1948, 12, 14, 1948
1948, 12, 14, 1948

1948, 12, 14, 1948

1948, 12, 14, 1948
1948, 12, 14, 1948
1948, 12, 14, 1948
1948, 12, 14, 1948
1948, 12, 14, 1948
1948, 12, 14, 1948
1948, 12, 14, 1948
1948, 12, 14, 1948
1948, 12, 14, 1948
1948, 12, 14, 1948


1948, 12, 14, 1948

1948, 12, 14, 1948

1948, 12, 14, 1948

1948, 12, 14, 1948

1948, 12, 14, 1948



ASPEN DRILLING CO.

December 23, 1958

Northwest Production Corporation
520 Sims Building
Albuquerque, New Mexico

Gentlemen:

Johnston and Shear have this day made application to the New Mexico Oil Conservation Commission for administrative approval of a gas-gas dual completion in the Pictured Cliffs and Mesaverde formations for the 25-3, well #1-3. Copy of the application is being furnished you in accordance with Order R-1214, Rule 112-A, paragraph III (c).

Yours very truly,

JOHNSTON AND SHEAR

W. R. Johnston

cc: N.M. Oil Conservation Commission



ASPEN DRILLING CO.

DENVER
201 PETROLEUM CLUB BLDG
A. 2-6406



ALBUQUERQUE
3040 MONTE VISTA BLVD. N. E.
AM 8-1608

December 23, 1958

Pacific Northwest Pipeline Corp.
418 1/2 West Broadway
Farmington, New Mexico

Gentlemen:

Johnston and Shear have this day made application to the New Mexico Oil Conservation Commission for administrative approval of a gas-gas dual completion in the Pictured Cliffs and Mesaverde formations for the 26-3, well #1-3. Copy of the application is being furnished you in accordance with Order R-1214, Rule 112-A, paragraph III (c).

Yours very truly,

JOHNSTON AND SHEAR

W. R. Johnston

cc: N.M. Oil Conservation Commission

