


BENSON-MONTIN-GREER DRILLING CORP.

221 PETROLEUM CENTER BUILDING  
FARMINGTON, NEW MEXICO 87401  
PHONE: 325-8874

July 28, 1970



New Mexico Oil Conservation Commission  
P.O. Box 2088  
Santa Fe, New Mexico 87501

Attn: Mr. A.L. Porter, Jr.  
Secretary-Director

*M-27-26-1  
Canada Ojitos Unit  
#15*

RE: UNORTHODOX LOCATION FOR PICTURED CLIFFS  
WILDCAT IN THE SW $\frac{1}{4}$  OF SECTION 27, TOWN-  
SHIP 26 NORTH, RANGE 1 WEST, CANADA  
OJITOS UNIT, RIO ARriba COUNTY, N.M.

Gentlemen:


Benson-Montin-Greer Drilling Corp. as the Unit Operator of the Canada Ojitos Unit proposes to drill a Pictured Cliffs test well in the SW $\frac{1}{4}$  of Section 27, Township 26 North, Range 1 West, Rio Arriba County, New Mexico. Because of the rough terrain in this area we request the Conservation Commission approval to drill this well in an unorthodox location.

The location which we are requesting is 1190 feet from the South line and 375 feet from the West line of Section 27. A plat of the proposed location and a plat showing the topography are enclosed for your information.

All leases on the land within one mile of our proposed location have been committed to the Canada Ojitos Unit.

SENIOR-MOUNTAIN-GEORGE OIL FIELD

NOT RECORDED  
HARRINGTON FIELD OFFICE  
1000 10th Street



July 23, 1970

New Mexico Oil Conservation Commission  
1000 10th Street  
Santa Fe, New Mexico 87501  
Attn: Mr. J. B. Hensley, Jr.  
Conservation-Field Unit

RE: UNKNOWN AND LOCATION FOR PICTURED CITIES  
WITHIN THE SW 1/4 OF SECTION 21, TOWNSHIP  
36 NORTH, RANGE 1 WEST, CANYON  
COUNTY, NEW MEXICO.

Dear Sir:

Senior-Mountain-George Oil Field, as the SW 1/4  
Operator of the C Mesa Oil Unit proposes to drill a  
Propped Cattle test well in the SW 1/4 of Section 21,  
Township 36 North, Range 1 West, Canyon County,  
New Mexico. Because of the known content in this area  
we request the Conservation Commission approval to  
drill this well in the proposed location.

The location where we are requesting is 1100  
feet from the State line and 51/2 miles from the West  
line of Section 21. A plan of the proposed location  
and a plan showing the topography are enclosed for  
your information.

All leases on the land within one mile of our  
proposed location have been assigned to the Senior  
Oil Unit.

BENSON-MONTIN-GREER DRILLING CORP.

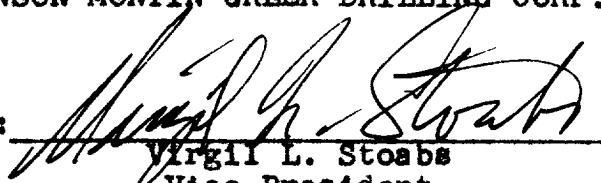
New Mexico Oil Conservation Commission  
July 28, 1970  
Page 2

We respectfully request approval of the New Mexico Oil Conservation Commission for the drilling of our proposed unorthodox location.

Yours very truly,

BENSON-MONTIN-GREER DRILLING CORP.

BY:

  
Virgil L. Stoabs  
Vice-President

VLS:ld

Encls.

cc: N.M. Oil Cons. Commission ✓  
Aztec Office

U.S.G.S.  
Durango Office

# RESEARCH AND DEVELOPMENT

The following information is for your information only. It is not to be used for any other purpose.

The following information is for your information only. It is not to be used for any other purpose.

The following information is for your information only.

The following information is for your information only.

The following information is for your information only.

The following information is for your information only.

The following information is for your information only.

The following information is for your information only.

The following information is for your information only.

The following information is for your information only.