

District I
PO Box 1980, Hobbs, NM 88241-1980
District II
PO Drawer DD, Artesia, NM 88211-0719
District III
1000 Rio Huerfano Rd., Aztec, NM 87410
District IV
PO Box 2088, Santa Fe, NM 87504-2088

State of New Mexico
Energy, Minerals & Natural Resources Department

OIL CONSERVATION DIVISION
PO Box 2088
Santa Fe, NM 87504-2088

Hold C-109 For NSL
Form C-1

Revised February 21, 1991

Instructions on back
Submit to Appropriate District Office
State Lease - 4 Copies
Fee Lease - 3 Copies

☐ AMENDED REPORT

WELL LOCATION AND ACREAGE DEDICATION PLAT

API Number 30-039-20907		Pool Code 17610/71599	Pool Name Devils Fork Gallup Ext/Basin Dakota
Property Code 6887	Property Name CANYON LARGO UNIT NP		Well Number 256
OGWD No. 14538	Operator Name MERIDIAN OIL INC.		Elevation 6969'

10 Surface Location

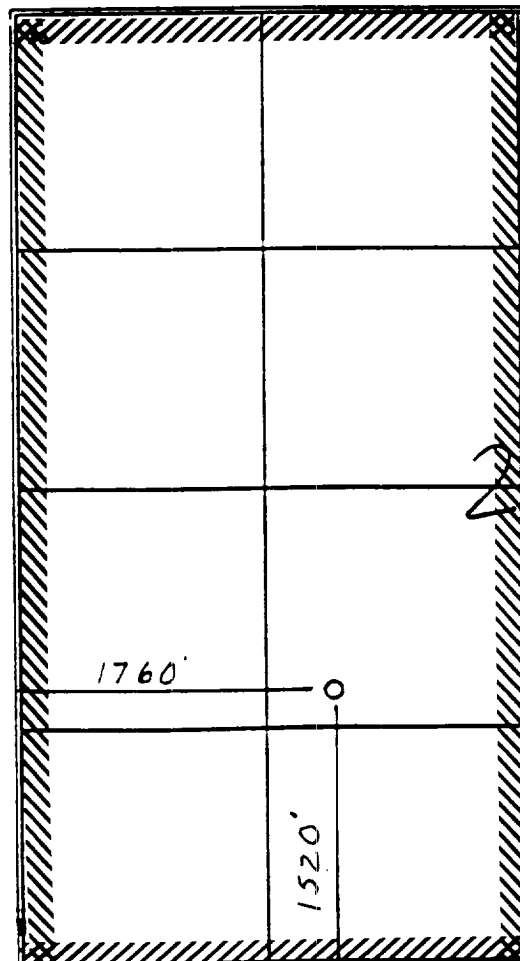


UL or lot no.	Section	Township	Range	Lot Idn	Feet from the	North/South line	Feet from the	East/West line	County
K	27	25-N	7-W		1520	SOUTH	1760	WEST	R.A.

11 Bottom Hole Location If Different From Surface

UL or lot no.	Section	Township	Range	Lot Idn	Feet from the	North/South line	Feet from the	East/West line	County

Dedicated Acres W/320	Joint or Infill	Consolidation Code	Order No.
--------------------------	-----------------	--------------------	-----------

NO ALLOWABLE WILL BE ASSIGNED TO THIS COMPLETION UNTIL ALL INTERESTS HAVE BEEN CONSOLIDATED
OR A NON-STANDARD UNIT HAS BEEN APPROVED BY THE DIVISION

	*Not resurveyed, prepared from a plat by Fred B Kerr Jr. Dated 4-16-74	17 OPERATOR CERTIFICATION I hereby certify that the information contained herein is true and complete to the best of my knowledge and belief.  Signature Peggy Bradfield Printed Name Regulatory Affairs Title 1-10-95 Date
	RECEIVED JAN 12 1995 OIL CON. DIV. DIST. 3	18 SURVEYOR CERTIFICATION I hereby certify that the well location shown on this plat was plotted from field notes of actual surveys made by or under my supervision, and that the same is true and correct to the best of my belief. 1-9-95 Date of Survey Signature and Title of Professional Surveyor  Certificate Number