

✓

OIL CONSERVATION COMMISSION
Alameda DISTRICT

OIL CONSERVATION COMMISSION
BOX 2088
SANTA FE, NEW MEXICO

Carl Zdvog

DATE 9-13-76

RE: Proposed MC ✓
Proposed DHC _____
Proposed NSL _____
Proposed SWD _____
Proposed WFX _____
Proposed PMX _____

Gentlemen:

I have examined the application dated 9-10-76
for the Caulkins Oil Co. Breech #258 F-18-26N-6W
Operator Lease and Well No. Unit, S-T-R

and my recommendations are as follows:

Approve

Yours very truly,

AR Hendrick

SANTA FE, NEW MEXICO
APPLICATION FOR MULTIPLE COMPLETION

5-1-61

Operator Caulkins Oil Company		County Rio Arriba		Date 9-10-76	
Address P. O. Box 780, Farmington, New Mex.		Lease Breech		Well No. 258	
Location of Well	Unit F	Section 18	Township 26 North	Range 6 West	

1. Has the New Mexico Oil Conservation Commission heretofore authorized the multiple completion of a well in these same pools or in the same zones within one mile of the subject well? YES _____ NO XXXX
2. If answer is yes, identify one such instance: Order No. _____ ; Operator Lease, and Well No.: _____


3. The following facts are submitted:	Upper Zone	Intermediate Zone	Lower Zone
a. Name of Pool and Formation	Pictured Cliffs		Chacra
b. Top and Bottom of Pay Section (Perforations)	2478-2588		3368-3438
c. Type of production (Oil or Gas)	Gas		Gas
d. Method of Production (Flowing or Artificial Lift)	Flowing		Flowing

4. The following are attached. (Please check YES or NO)

- | Yes | No | |
|-------------------------------------|--------------------------|---|
| <input checked="" type="checkbox"/> | <input type="checkbox"/> | a. Diagrammatic Sketch of the Multiple Completion, showing all casing strings, including diameters and setting depths, centralizers and/or turbolizers and location thereof, quantities used and top of cement, perforated intervals, tubing strings, including diameters and setting depth, location and type of packers and side door chokes, and such other information as may be pertinent. |
| <input checked="" type="checkbox"/> | <input type="checkbox"/> | b. Plat showing the location of all wells on applicant's lease, all offset wells on offset leases, and the names and addresses of operators of all leases offsetting applicant's lease. |
| <input checked="" type="checkbox"/> | <input type="checkbox"/> | c. Waivers consenting to such multiple completion from each offset operator, or in lieu thereof, evidence that said offset operators have been furnished copies of the application.* |
| <input checked="" type="checkbox"/> | <input type="checkbox"/> | d. Electrical log of the well or other acceptable log with tops and bottoms of producing zones and intervals of perforation indicated thereon. (If such log is not available at the time application is filed it shall be submitted as provided by Rule 112-A.) |

5. List all offset operators to the lease on which this well is located together with their correct mailing address.

El Paso Natural Gas Company, P. O. Box 990, Farmington, New Mexico



6. Were all operators listed in Item 5 above notified and furnished a copy of this application? YES X NO ____ . If answer is yes, give date of such notification 9-10-76.

CERTIFICATE: I, the undersigned, state that I am the Superintendent of the Caulkins Oil Company (company), and that I am authorized by said company to make this report; and that this report was prepared under my supervision and direction and that the facts stated therein are true, correct and complete to the best of my knowledge.

Charles E. Vergara
Signature

*Should waivers from all offset operators not accompany an application for administrative approval, the New Mexico Oil Conservation Commission will hold the application for a period of twenty (20) days from date of receipt by the Commission's Santa Fe office. If, after said twenty-day period, no protest nor request for hearing is received by the Santa Fe office, the application will then be processed.

NOTE: If the proposed multiple completion will result in an unorthodox well location and/or a non-standard proration unit in one or more of the pools, an application for approval of the same should be filed simultaneously with this application.

9-10-76

258

Breech

South Blanco
Otero Chacra

← 8 5/8" 24# J-55 Casing cemented at 174' with 185 sacks.
Cement circulated to surface.

← 1" NU 10 rd thd. V-55 tubing set at 2505.

↘ Potating scratchers 2300 to 2600'.

← Pictured cliffs perforations 2480-2488, 2502-2512 and 2514 to 2522 with 2 holes per foot.

⊗ ⊗ ← Baker Model "F" production packer set at 2540'.

↘ Rotating scratchers 3050 to 3480'.

← 1 1/4" IJ 2.3# tubing at 3450

⊗ ⊗ ← Chacra perforations 3368-3384, 3409-3419 and 3460-3470 with 2 holes per foot.

← 4 1/2" 12.6# J-55 Tubing cemented at 3480 with 524 sacks.
Cement circulated to surface.

TD 3480



BRIDGE PLUG



PACKER



CENTRALIZER



SCRATCHER



BUCKET



PERFORATION

CAULKINS OIL COMPANY
Post Office Box 780
Farmington, New Mexico
September 10, 1976


El Paso Natural Gas Company
Post Office Box 990
Farmington, New Mexico

Gentlemen:

In accordance with requirements of the New Mexico Oil Conservation Commission, we are sending you herewith a copy of our Application for dual completion for our Breech 258 well, (Pictured Cliffs-Chacra) located in Unit F of section 18, 26 North, 6 West, Rio Arriba County New Mexico.

The tract on which this well is located adjoins your lease in Section 12, 26 North, 6 West.

Yours very truly,



Supt. Caulkins Oil Company

CC (2): New Mexico Oil Conservation Commission
Post Office Box 2088
Santa Fe, New Mexico

New Mexico Oil Conservation Commission
1000 RioBrazos Road
Aztec, New Mexico



CAULKINS OIL COMPANY
Post Office Box 780
Farmington, New Mexico
September 10, 1976

New Mexico Oil Conservation Commission
Post Office Box 2088
Santa Fe, New Mexico


Gentlemen:

Submitted herewith for administrative approval is application for dual completion for our Breech 258 well, (Pictured Cliffs-Chacra) located in Unit F of section 18, 26 North, 6 West, Rio Arriba County New Mexico.

Initial Packer Leakage test now in progress ~~indicates~~ indicates good separation between zones.

Copies of this application have been mailed to operators of leases off-setting this well.

Yours very truly,


Supt. Caulkins OIL Co.

CC (2): New Mexico Oil Conservation Commission
1000 Rio Brazos Road
Aztec, New Mexico

