

OIL CONSERVATION COMMISSION
Albuquerque DISTRICT

OIL CONSERVATION COMMISSION
BOX 2088
SANTA FE, NEW MEXICO

DATE 10-18-77

RE: Proposed MC ☒
Proposed DHC _____
Proposed NSL _____
Proposed SWD _____
Proposed WFX _____
Proposed PMX _____

Gentlemen:

I have examined the application dated 10-17-77
for the Consolidated Oil & Gas Co. Jicarilla C #1A A-11-26N-4W
Operator Lease and Well No. Unit, S-T-R

and my recommendations are as follows:

Approve

Yours very truly,

AR Sandrick

NEW MEXICO OIL CONSERVATION COMMISSION
SANTA FE, NEW MEXICO
APPLICATION FOR MULTIPLE COMPLETION

Form C-107
5-1-61

Operator Consolidated Oil & Gas, Inc.		County Rio Arriba		Date 10-17-77
Address		Lease Jicarilla "C"		Well No. #1A
Location of Well	Unit A	Section 11	Township 26 North	Range 4 West

1. Has the New Mexico Oil Conservation Commission heretofore authorized the multiple completion of a well in these same pools or in the same zones within one mile of the subject well? YES ☒ NO ☐

2. If answer is yes, identify one such instance: Order No. MC-1447; Operator Lease, and Well No.: 1-2

Consolidated Oil & Gas, Inc. - Jicarilla Apache Contract 101 (Huron)

3. The following facts are submitted:	Upper Zone	Intermediate Zone	Lower Zone
a. Name of Pool and Formation	Tapacito-Pictured Cliffs		Blanco Mesa Verde
b. Top and Bottom of Pay Section (Perforations)	3803 - 3903 (probable perforation) f/3803'-3880'		Top-5510' 23 shots Bttm: 6112' f/5521'-6044'
c. Type of production (Oil or Gas)	Gas		Gas
d. Method of Production (Flowing or Artificial Lift)	Flowing		Flowing

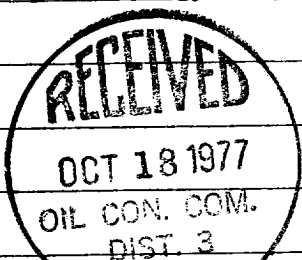
4. The following are attached. (Please check YES or NO)

Yes	No	
<input checked="" type="checkbox"/>	<input type="checkbox"/>	a. Diagrammatic Sketch of the Multiple Completion, showing all casing strings, including diameters and setting depths, centralizers and/or turbolizers and location thereof, quantities used and top of cement, perforated intervals, tubing strings, including diameters and setting depth, location and type of packers and side door chokes, and such other information as may be pertinent.
<input checked="" type="checkbox"/>	<input type="checkbox"/>	b. Plat showing the location of all wells on applicant's lease, all offset wells on offset leases, and the names and addresses of operators of all leases offsetting applicant's lease.
<input checked="" type="checkbox"/>	<input type="checkbox"/>	c. Waivers consenting to such multiple completion from each offset operator, or in lieu thereof, evidence that said offset operators have been furnished copies of the application.*
<input checked="" type="checkbox"/>	<input type="checkbox"/>	d. Electrical log of the well or other acceptable log with tops and bottoms of producing zones and intervals of perforation indicated thereon. (If such log is not available at the time application is filed it shall be submitted as provided by Rule 112-A.)

5. List all offset operators to the lease on which this well is located together with their correct mailing address.

Aztec Oil & Gas Company, 2600 West Main, Farmington, New Mexico 87401

Supron Energy Corporation, P.O. Box 808, Farmington, New Mexico 87401



6. Were all operators listed in Item 5 above notified and furnished a copy of this application? YES ☒ NO ☐. If answer is yes, give date of such notification Oct. 4, 1977.

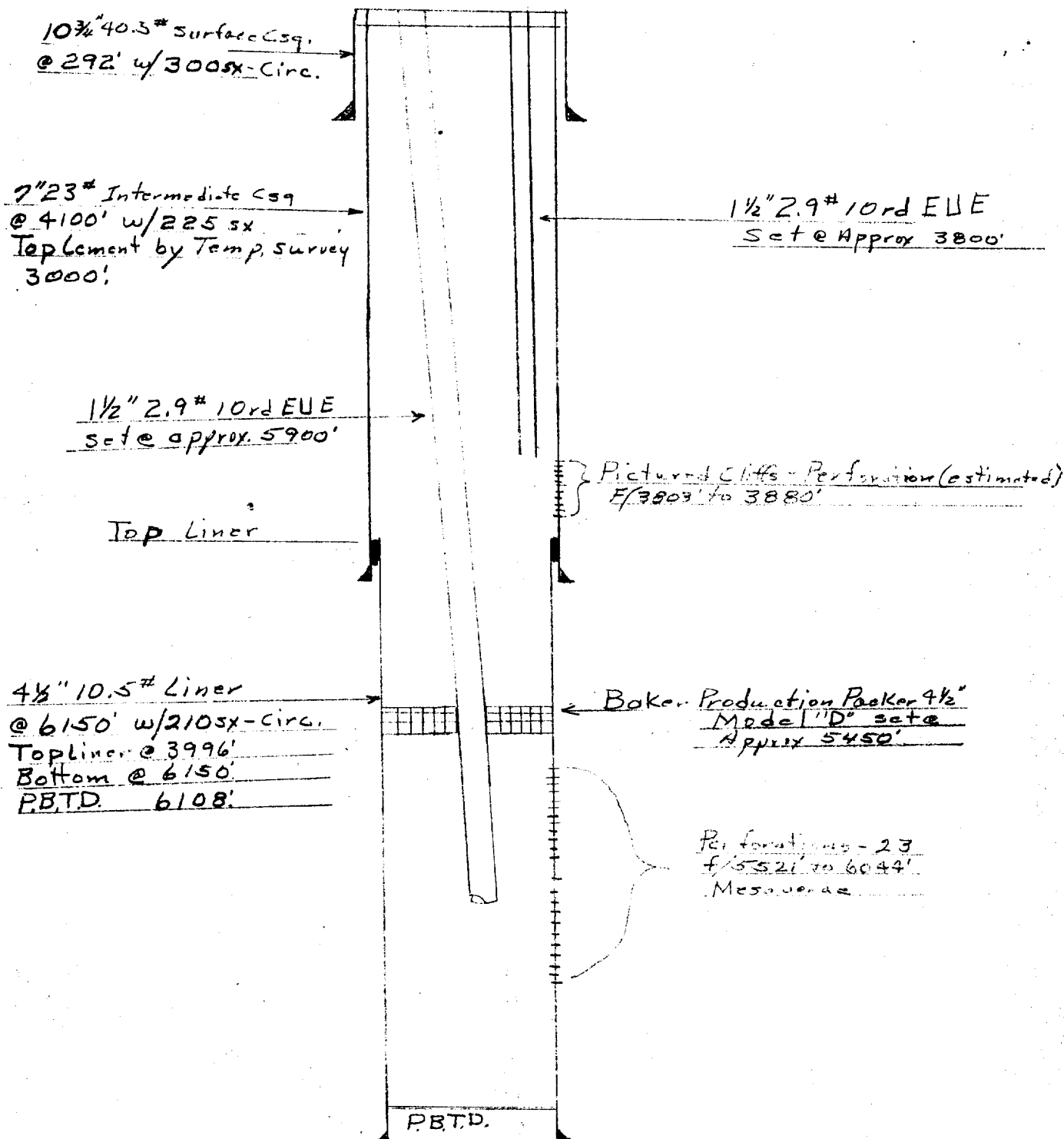
CERTIFICATE: I, the undersigned, state that I am the Sr. Drilling Engineer of the Consolidated Oil & Gas, Inc. (company), and that I am authorized by said company to make this report; and that this report was prepared under my supervision and direction and that the facts stated therein are true, correct and complete to the best of my knowledge.

O. B. Whitenburg
Signature

*Should waivers from all offset operators not accompany an application for administrative approval, the New Mexico Oil Conservation Commission will hold the application for a period of twenty (20) days from date of receipt by the Commission's Santa Fe office. If, after said twenty-day period, no protest nor request for hearing is received by the Santa Fe office, the application will then be processed.

NOTE: If the proposed multiple completion will result in an unorthodox well location and/or a non-standard proration unit in one or more of the producing zones, then separate application for approval of the same should be filed simultaneously with this application.

Consolidated Oil & Gas, Inc.
Jicarilla "C" #1A
Pictured Cliffs - Mesaverde Dual

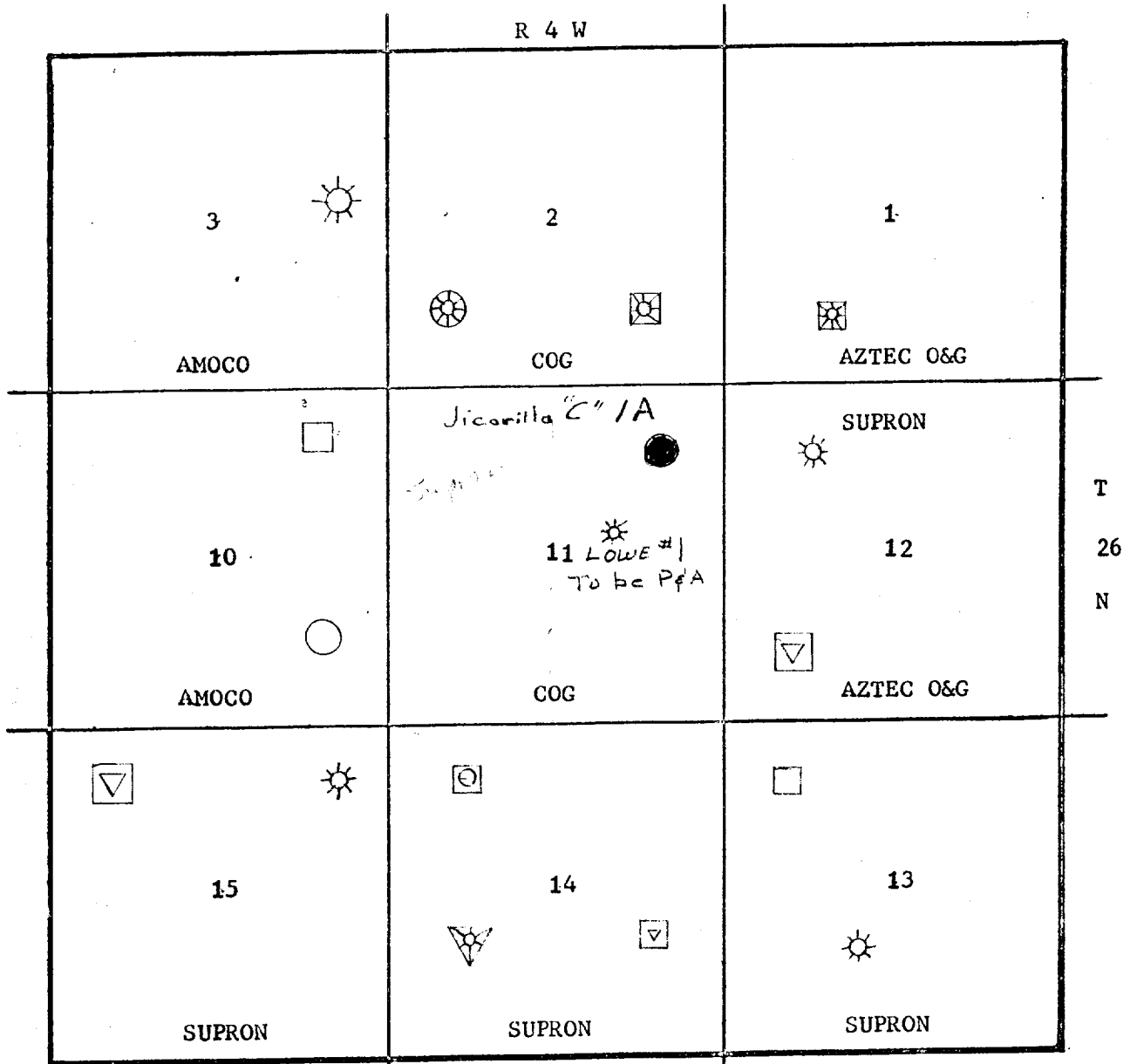


OFFSET OPERATOR'S PLAT


CONSOLIDATED OIL & GAS, INC.

WELL: Jicarilla "C" #1A

LOCATION: 790' FNL & 790' FEL Sec. 11, T26N, R4W N.M.P.M.
Rio Arriba County, New Mexico



- | | | | |
|--|----------------------------------|--|-------------------------------|
| | Dakota | | Mesaverde - Gallup Dual |
| | Mesa Verde | | Dakota - Pictured Cliffs Dual |
| | Pictured Cliffs | | Dakota - Gallup Dual |
| | Gallup | | Gallup - Pictured Cliffs Dual |
| | Mesaverde - Pictured Cliffs Dual | | |
| | Dakota - Mesaverde Dual | | |



Consolidated Oil & Gas, Inc.

LINCOLN TOWER BUILDING
1860 LINCOLN STREET
DENVER, COLORADO 80203
(303) 255-1751

October 4, 1977

Supron Energy Corporation
P.O. Box 808
Farmington, New Mexico 87401

Gentlemen:

Consolidated Oil & Gas, Inc. proposes to dually complete their Jicarilla "C" #1A well, located 790' FNL & 790' FEL of Section 11, T26N, R4W, N.M.P.M., Rio Arriba County, New Mexico. This proposed dual completion will be in the Tapacito Pictured Cliffs and the Blanco Mesa Verde formations.

As you are the Owner and Operator of acreage offsetting this drilling block, Consolidated Oil & Gas, Inc. would appreciate your signing two (2) of the attached letters, as consenting waivers for this dual completion, and returning same to this office.

Your prompt consideration will be greatly appreciated.

Yours very truly

CONSOLIDATED OIL & GAS, INC.

O.B. Whitenburg
O.B. Whitenburg
Sr. Drilling Engineer

Consenting Waiver for
dual completion of the
Jicarilla "C" #1A well.

Supron Energy Corporation

By *Harold Hartman*

Title Vice President, Drilling & Production

Date October 13, 1977



Consolidated Oil & Gas, Inc.

LINCOLN TOWER BUILDING
1860 LINCOLN STREET
DENVER, COLORADO 80203
(303) 255-1751

October 4, 1977

Aztec Oil & Gas Company
2600 West Main
Farmington, New Mexico 87401

Gentlemen:

Consolidated Oil & Gas, Inc. proposes to dually complete their Jicarilla "C" #1A well, located 790' FNL & 790' FEL of Section 11, T26N, R4W, N.M.P.M., Rio Arriba County, New Mexico. This proposed dual completion will be in the Tapacito Pictured Cliffs and the Blanco Mesa Verde formations.

As you are the Owner and Operator of acreage offsetting this drilling block, Consolidated Oil & Gas, Inc. would appreciate your signing two (2) of the attached letters, as consenting waivers for this dual completion, and returning same to this office.

Your prompt consideration will be greatly appreciated.

Yours very truly

CONSOLIDATED OIL & GAS, INC.

O.B. Whitenburg
O.B. Whitenburg
Sr. Drilling Engineer

Consenting Waiver for
dual completion of the
Jicarilla "C" #1A well.

Aztec Oil & Gas Company

By *Curtis C. Parsons*

Title *District Engineer*

Date *10-7-77*

RECEIVED

OCT 07 1977

DISTRICT