







# KEY

-  - Locatable reference point
-  - Planned access road
-  - Existing road
-  - Proposed location
-  - Producing wells as far as known
-  - Route of proposed flow line to existing gathering line (EPNG)

MAP I ✓

CANDADO #19

BCLIN OIL COMPANY