

CAULKINS OIL CO.

Post Office Box 780
Farmington, New Mexico 87401

Date Oct 26, 1977

United States Dept. of the Interior
Geological Survey
Post Office Box 1809
Durango, Colorado 81301

Gentlemen:

Following is our multi-point development plan for surface use and restoration for our well No. 729, located in NW $\frac{1}{4}$ of Section 17, 26 North, 6 West, Rio Arriba County, New Mexico.

(1) (3) Existing roads and wells in area shown on Topo Map.

(2) No new road required.

(4) No tank battery or production facilities required. Note: Gas Company of New Mexico as purchaser of Gas will apply for permit for pipelines and production equipment.

(5) Water will be hauled from Caulkins Oil Company well No. 130, located in NW $\frac{1}{4}$ of Section 9, 26 North, 6 West, Rio Arriba County, New Mexico. Water well identified on Topo Map with red Circle. Roads used to transport water also marked in red.

(6) No construction materials needed for roads or location.

(7) All cuttings, trash, garbage and etc. will be confined to reserve pit and small fenced pit on location. After rig is moved out, area will be cleaned up, small pit covered and reserve pit fenced until fluid in pit evaporates. Reserve pit will be covered as soon as it dries sufficiently to proceed without damage to outside surface area.

(8) No Camp required.

(9) Layout plat for location and reserve pit attached. Location lays on 6% slope. A 6' cut on South side of location will be required to build location. Reserve pit will be built from earth materials, banks will be packed by tractor. Reserve pit will not be lined.

(10) All disturbed area will be cleaned up then reseeded with BLM recommended seeding program, 2 1/2# Crested Wheatgrass, 2 1/2# Smooth Brome, 1/2# Fourwing Saltbrush (dewinged) and 1# Nomad Alfalfa per acre. Reseeded area will include all location and reserve pit area to within 5' of all facilities. Seeding shall be done between July 15 and Oct. 15. All facilities maintained by Caulkins Oil Company shall be painted Grey, Number 36357.

(11) New location will be on ~~from~~ existing road. Vegetation
on area to be disturbed for roads and location is Sage Brush and
Blue Gama

(12) Operator's representative:


Charles E. Verquer, Supt.
Post Office Box 780
Farmington, New Mexico 87401

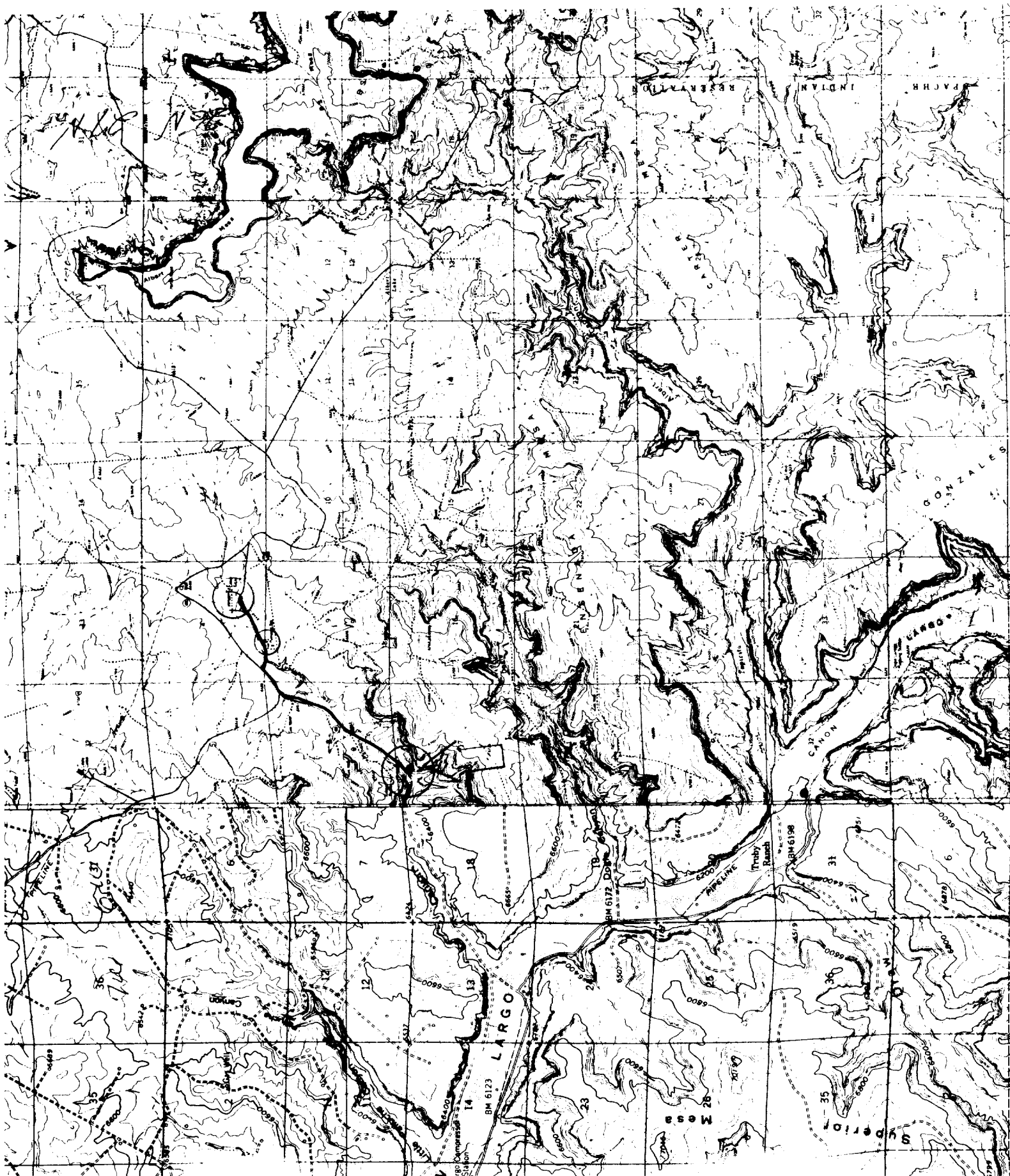
Phone: 325 0481

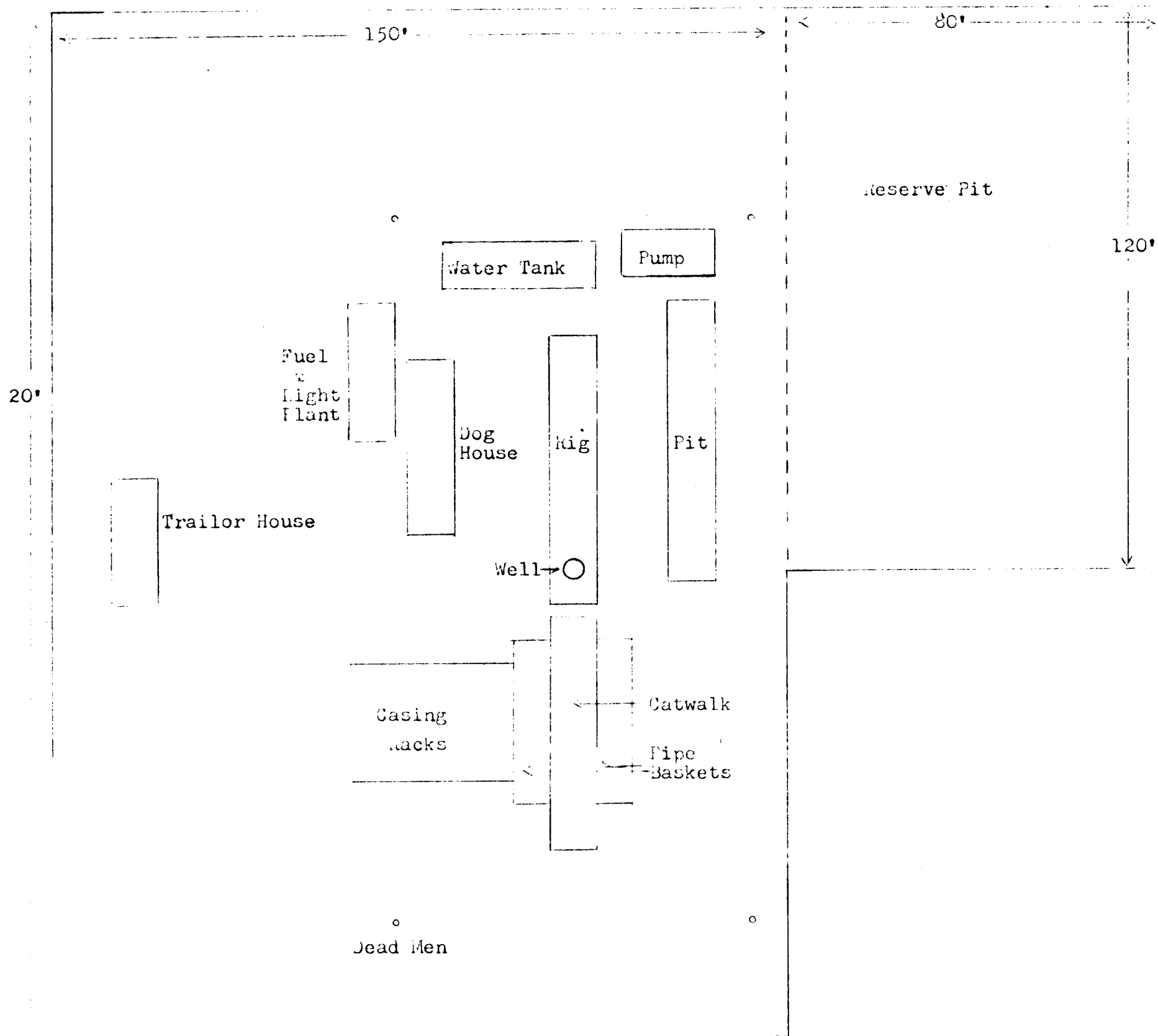
(13) Certification:

I hereby certify that I, or persons under my direct supervision, have inspected the proposed drillsite and access route; that I am familiar with the conditions which presently exist; that the statements made in this plan are, to the best of my knowledge, true and correct; and, that the work associated with the operations proposed will be performed by CAULKINS OIL COMPANY and its contractors and subcontractors in conformity with this plan and the terms and conditions under which it is approved.

Oct. 26, 1977
Date


Charles E. Verquer, Supt.
Caulkins Oil Company





Scale - 1 inch = 25'

Well Number 729

NW NW Section 17 26N 6W

Rio Arriba County, New Mexico