

OIL CONSERVATION COMMISSION  
12.10  
3 DISTRICT

OIL CONSERVATION COMMISSION  
BOX 2088  
SANTA FE, NEW MEXICO

DATE March 31, 1980

RE: Proposed MC ☒  
Proposed DHC \_\_\_\_\_  
Proposed NSL \_\_\_\_\_  
Proposed SWD \_\_\_\_\_  
Proposed WFX \_\_\_\_\_  
Proposed PMX \_\_\_\_\_

Gentlemen:

I have examined the application dated March 27, 1980  
for the Summit Energy Corp. Jimilla S #9A 0-1-26A-5u  
Operator Lease and Well No. Unit, S-T-R

and my recommendations are as follows:

Agree  
\_\_\_\_\_  
\_\_\_\_\_  
\_\_\_\_\_  
\_\_\_\_\_  
\_\_\_\_\_

Yours very truly,

Sam L. S. Chay

NEW MEXICO OIL CONSERVATION COMMISSION  
SANTA FE, NEW MEXICO  
APPLICATION FOR MULTIPLE COMPLETION

Form C-107  
5-1-61

Operator <b>SUPRON ENERGY CORPORATION</b>		County <b>RIO ARRIBA</b>	Date <b>3-27-80</b>
Address <b>P.O. Box 808, Farmington, New Mexico 87401</b>		Lease <b>JICARILLA "G"</b>	Well No. <b>9-A</b>
Location of Well Block <b>0</b>	Section <b>1</b>	Township <b>26 North</b>	Range <b>5 West</b>

1. Has the New Mexico Oil Conservation Commission heretofore authorized the multiple completion of a well in these same pools or in the same zones within one mile of the subject well? YES \_\_\_\_\_ NO XX
2. If answer is yes, identify one such instance: Order No. \_\_\_\_\_; Operator Lease, and Well No.: \_\_\_\_\_

3. The following facts are submitted:

	Upper Zone	Intermediate Zone	Lower Zone
a. Name of Pool and Formation	<b>Mesaverde</b>		<b>Gallup</b>
b. Top and Bottom of Pay Section (Perforations)	<b>5659 - 6209</b>		<b>7724 - 7732</b>
c. Type of production (Oil or Gas)	<b>Gas</b>		<b>Gas</b>
d. Method of Production (Flowing or Artificial Lift)	<b>Flowing</b>		<b>Flowing</b>

4. The following are attached. (Please check YES or NO)

- |                                     |                          |   |
|-------------------------------------|--------------------------|---|
| Yes                                 | No                       |   |
| <input checked="" type="checkbox"/> | <input type="checkbox"/> | a. Diagrammatic Sketch of the Multiple Completion, showing all casing strings, including diameters and setting depths, centralizers and/or turbolizers and location thereof, quantities used and top of cement, perforated intervals, tubing strings, including diameters and setting depth, location and type of packers and side door chokes, and such other information as may be pertinent. |
| <input checked="" type="checkbox"/> | <input type="checkbox"/> | b. Plat showing the location of all wells on applicant's lease, all offset wells on offset leases, and the names and addresses of operators of all leases offsetting applicant's lease.   |
| <input checked="" type="checkbox"/> | <input type="checkbox"/> | c. Waivers consenting to such multiple completion from each offset operator, or in lieu thereof, evidence that said offset operators have been furnished copies of the application.*  |
| <input checked="" type="checkbox"/> | <input type="checkbox"/> | d. Electrical log of the well or other acceptable log with tops and bottoms of producing zones and intervals of perforation indicated thereon. (If such log is not available at the time application is filed it shall be submitted as provided by Rule 112-A.)   |

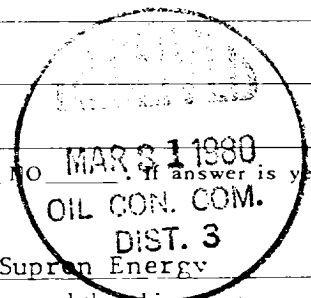
5. List all offset operators to the lease on which this well is located together with their correct mailing address.

**El Paso Natural Gas Company - Box 289, Farmington, New Mexico 87401**

**Northwest Production Corporation - Box 99C, Farmington, New Mexico 87401**

**Consolidated Oil & Gas, Inc. - Lincoln Tower Bldg., 1860 Lincoln St., Denver, Colo. 80203**

6. Were all operators listed in Item 5 above notified and furnished a copy of this application? YES XX NO    If answer is yes, give date of such notification **October 30, 1979**



CERTIFICATE: I, the undersigned, state that I am the Production Superintendent of the Supron Energy Corporation (company), and that I am authorized by said company to make this report; and that this report was prepared under my supervision and direction and that the facts stated therein are true, correct and complete to the best of my knowledge.

*Kenneth E. Roddy*  
Kenneth E. Roddy Signature

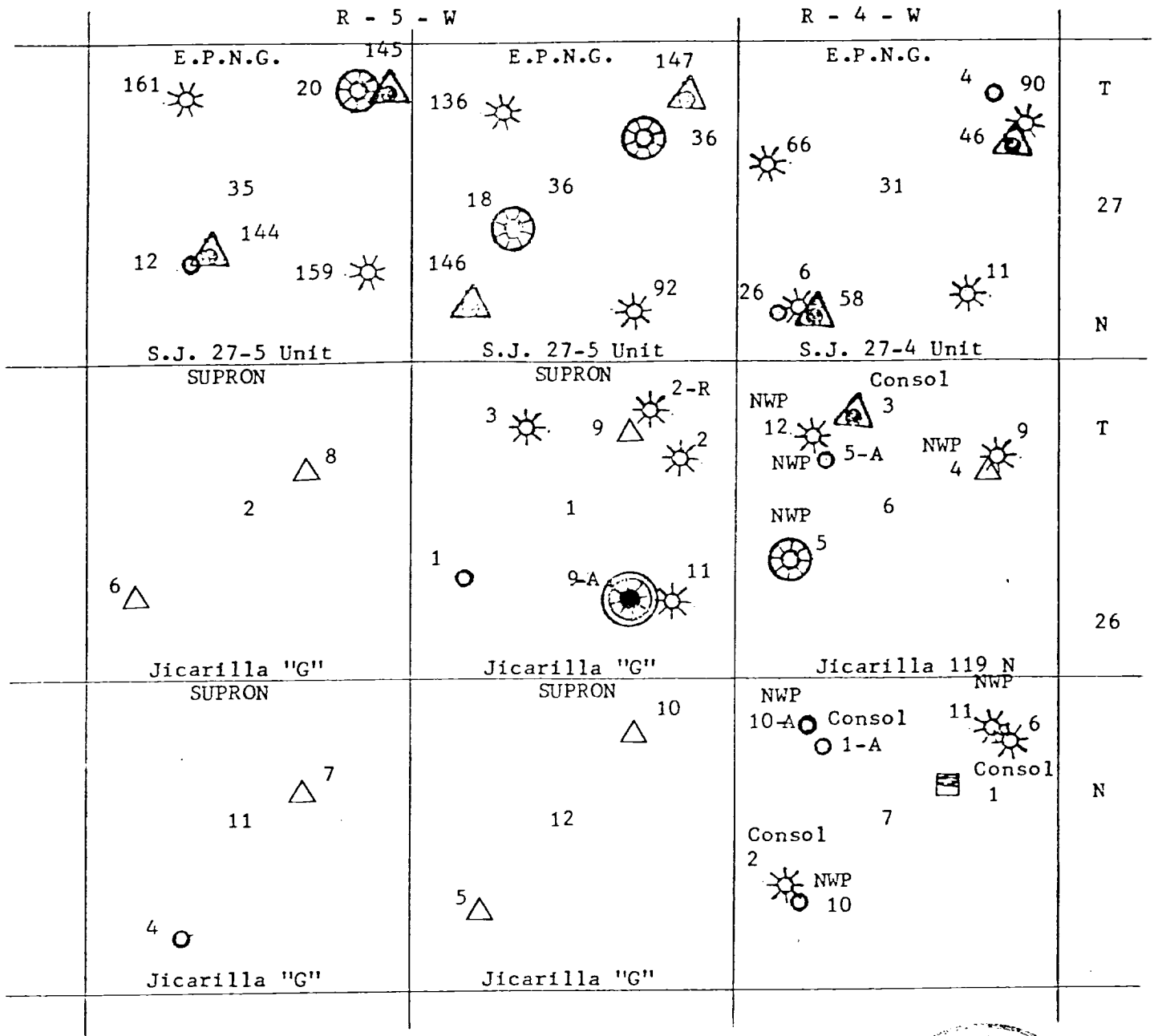
\*Should waivers from all offset operators not accompany an application for administrative approval, the New Mexico Oil Conservation Commission will hold the application for a period of twenty (20) days from date of receipt by the Commission's Santa Fe office. If, after said twenty-day period, no protest nor request for hearing is received by the Santa Fe office, the application will then be processed.

NOTE: If the proposed multiple completion will result in an unorthodox well location and/or a non-standard proration unit in one or more of the pools or zones, the application for approval of the same should be filed simultaneously with this application.

SUPRO ENERGY CORPORATION

WELL: JICARILLA "G" NO. 9-A

LOCATION: 1160 Feet from the South line and 1810 feet from the East line of Sec. 1, Twp. 26 North, Rge. 5 West, Rio Arriba County, New Mexico.



Proposed Dual Blanco Mesaverde and BS Mesa Gallup



Mesaverde



Pictured Cliffs



Dakota




Pictured Cliffs - Mesaverde



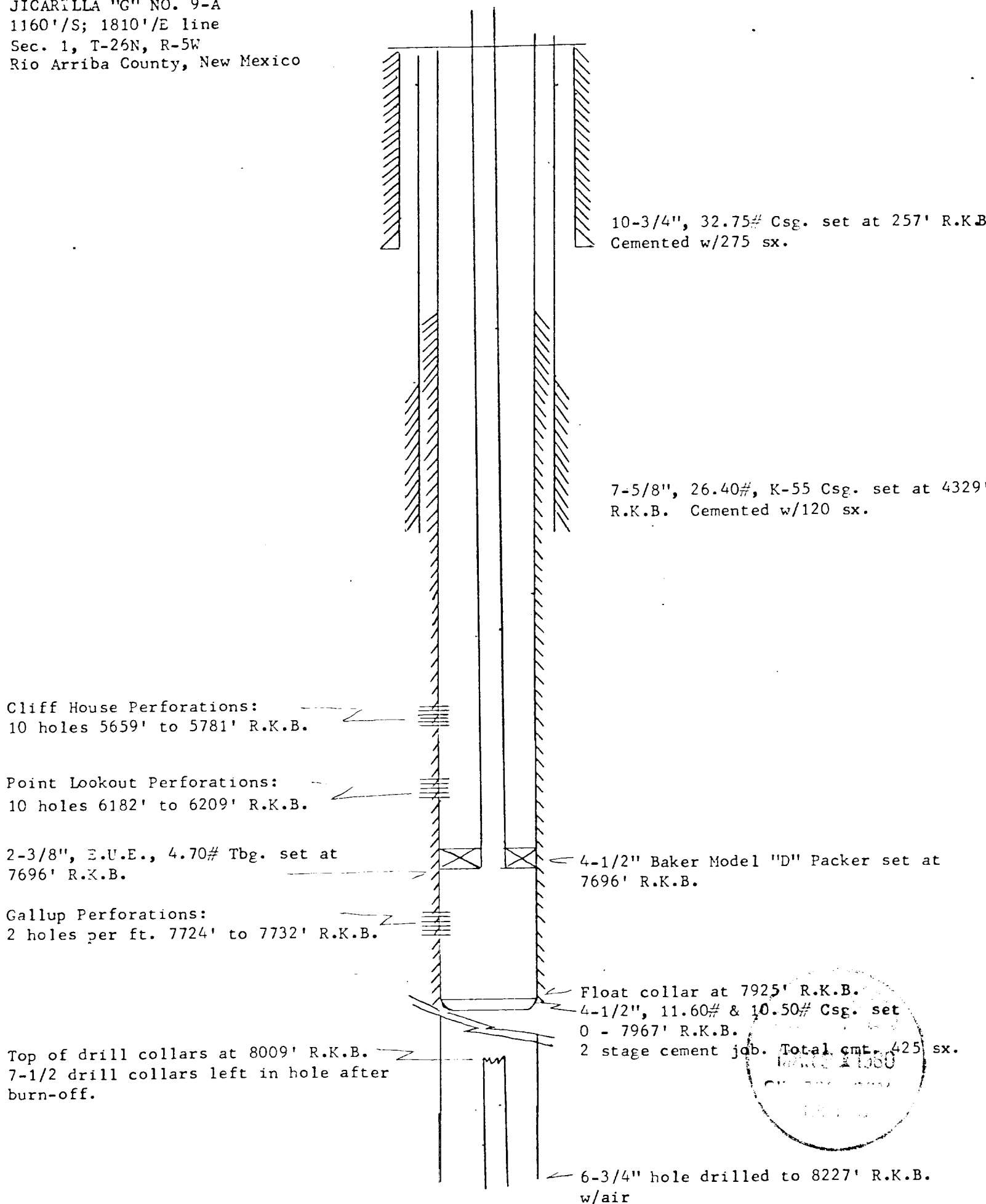
Mesaverde - Gallup



Mesaverde - Dakota



SUPRON ENERGY CORPORATION  
JICARILLA "G" NO. 9-A  
1160'/S; 1810'/E line  
Sec. 1, T-26N, R-5W  
Rio Arriba County, New Mexico



OIL CONSERVATION DIVISION  
SANTA FE, NEW MEXICO  
PACKER-SETTING AFFIDAVIT  
(Dual Completion)

STATE OF New Mexico )  
 )  
COUNTY OF San Juan )

Gene Longacre, being first dually sworn according to law upon his oath deposes and says:

That he is of lawful age and has full knowledge of the facts herein below set out.

That he is employed by Baker Packers in the capacity of District Manager and as such as its authorized agent.

That on December 4, 19 79, he personally supervised the setting of a Baker Model "D" Production Packer in Supron Energy Corporation's  
(Make and Type of Packer) (Operator)  
Jicarilla "G" Well No. 9-A, located in Unit  
0, Section 1, Township 26 North, Range 5 West  
N.M.P.M., Rio Arriba County, New Mexico.

That said packer was set at a subsurface depth of 7696 feet, said depth measurement having been furnished by Dresser Atlas

That the purpose of setting this packer was to effect a seal in the annular space between the two strings of pipe where the packer was set so as to prevent the commingling, within the well-bore, of fluids produced from a stratum below the packer with fluids produced from a stratum above the packer. That this packer was properly set and that it did, when set, effectively and absolutely seal off the annular space between the two strings of pipe where it was set in such manner as to prevent any movement of fluids across the packer.

Backer Packers

Company

Gene Longacre

Its Agent

Subscribed and sworn to before me this the 17th day of March, AD, 19 80

Betty J. Stewart  
Notary Public

My Commission Expires: August 25, 1980