



STATE OF NEW MEXICO
ENERGY, MINERALS AND NATURAL RESOURCES DEPARTMENT
OIL CONSERVATION DIVISION



BRUCE KING
GOVERNOR

ANITA LOCKWOOD
CABINET SECRETARY

March 15, 1994

POST OFFICE BOX 2088
STATE LAND OFFICE BUILDING
SANTA FE, NEW MEXICO 87504
(505) 827-5800

Meridian Oil, Inc.
P.O. Box 4289
Farmington, NM 87499-4289

Attention: Peggy Bradfield

RECEIVED
MAR 21 1994
OIL CON. DIV.
DIST. 3

Administrative Order NSL-1123-A

Dear Ms. Bradfield:

Reference is made to your application dated February 21, 1994 for a non-standard Blanco-Mesaverde gas well location for your existing Klein Well No. 28 (API No. 30-039-22261) which was drilled in 1980 and completed in the Basin-Dakota Pool at a previously approved unorthodox gas well location (Division Administrative Order NSL-1123, dated December 26, 1979) 2170 feet from the South line and 1840 feet from the West line (Unit K) of Section 33, Township 26 North, Range 6 West, NMPM, Rio Arriba County, New Mexico.

It is my understanding that the Blanco Mesaverde gas zone is to be downhole commingled with the Basin-Dakota Pool, and pursuant to the Special Rules and Regulations for the Blanco-Mesaverde Pool, as promulgated by Division Order No. R-8170, as amended, said location is also considered unorthodox.

By the authority granted me under the provisions of Rule 2(d) of said Order No. R-8170, as amended, the above-described unorthodox Blanco-Mesaverde gas well location is hereby approved. Further, the Blanco-Mesaverde interval is to be dedicated to an existing standard 320-acre gas spacing and proration unit, comprising the W/2 of said Section 33, that currently has dedicated thereon the Klein Well No. 7 located in Unit "D" of said Section 33.

All provisions of said Administrative Order NSL-1123 shall remain in full force and effect until further notice.

Sincerely,

William J. LeMay
Director

WJL/MES/amg

cc: Oil Conservation Division - Aztec
US Bureau of Land Management - Farmington
File: NSL-1123

Ernie Busch

To: Ernie Busch
Subject: RE: MERIDIAN OIL INC. (NSL)

From: Ernie Busch
To: Mike Stogner
Subject: MERIDIAN OIL INC. (NSL)
Date: Monday, March 07, 1994 9:13AM
Priority: High

WELL NAME: KLEIN #28
LOCATION: K-33-26N-06W
FOOTAGE: 2170'FSL; 1840'FWL
RECOMMEND: APPROVAL

Control Number: 023471

POINT OF DISPOSITION AND WELL COMPLETION INFORMATION

OGRID: 021042 Operator Name: SNYDER OIL CORP NW
1625 BROADWAY ST SU 2200 DENVER

CO 80202

C-115 Filer Contact Name: _____

Phone: () _____ FAX: () _____

POD: 2303410 Product Type: OIL Facility Type: 03 Location: F 25 27N 04W County RIO ARriba

OGRID Name

OGRID Name

Authorized Transporter(s): 009018 GIANT REFINERY

Description of POD (40 characters or less): _____

POD: 2303430 Product Type: GAS Facility Type: 01 Location: F 25 27N 04W County RIO ARriba

OGRID Name

OGRID Name

Authorized Transporter(s): 016191 NORTHWEST PIPELINE CORP.

Description of POD (40 characters or less): _____

POD: 2303450 Product Type: WATER Facility Type: 05 Location: F 25 27N 04W County RIO ARriba

Description of POD (40 characters or less): _____

WELL COMPLETIONS

Code	Pool Name	Code	Producing Property Name	API Well No.	Location	Well
72319	BLANCO MESAVERDE (PRORATED GAS)	010237	CHAMPLIN	30-039-21485	F 25 27N 04W	005A

MERIDIAN OIL

February 21, 1994

Federal Express

Mr. William LeMay
New Mexico Oil Conservation Division
310 Old Santa Fe Trail
Santa Fe, New Mexico 87503

Re: Klein #28
2170'FSL, 1840'FWL
Section 33, T-26-N, R-6-W, Rio Arriba County, NM
API # 30-039-22261

Dear Mr. LeMay:

This is a request for administrative approval for a non-standard gas well location in the Blanco Mesa Verde Pool.

Meridian Oil intends to temporarily abandon this well in the Basin Dakota, recompleate in the Blanco Mesa Verde, and temporarily put on production. The well will then be commingled in the Basin Dakota and Blanco Mesa Verde formations. An application is being made for an area commingle of the entire Klein leases. This well was drilled as a Basin Dakota under NSL-1123 dated December 16, 1979. To comply with the New Mexico Oil Conservation Division rules, Meridian is submitting the following for your approval of this non-standard location:

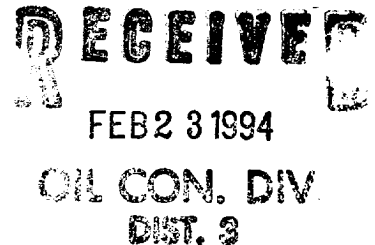
1. C-102 plat showing location of the well;
2. Plat showing offset owners/operators;
3. Affidavit of notification of offset owners/operators;
4. Copy of Well Completion Log for original completion.

A copy of this application is being submitted to all offset owners/operators by certified mail with a request that they furnish your Santa Fe office with a Waiver of Objection; and return one copy to this office.

Sincerely yours,



Peggy Bradfield
Regulatory/Compliance Representative



WAIVER

_____ hereby waives objection to Meridian Oil's application for non-standard location for the Klein #28 as proposed above.

By: _____ Date: _____

xc: Merrion Oil & Gas Corporation
Robert L. Bayless
Hondo Oil & Gas Company

All distances must be from the outer boundaries of the section.

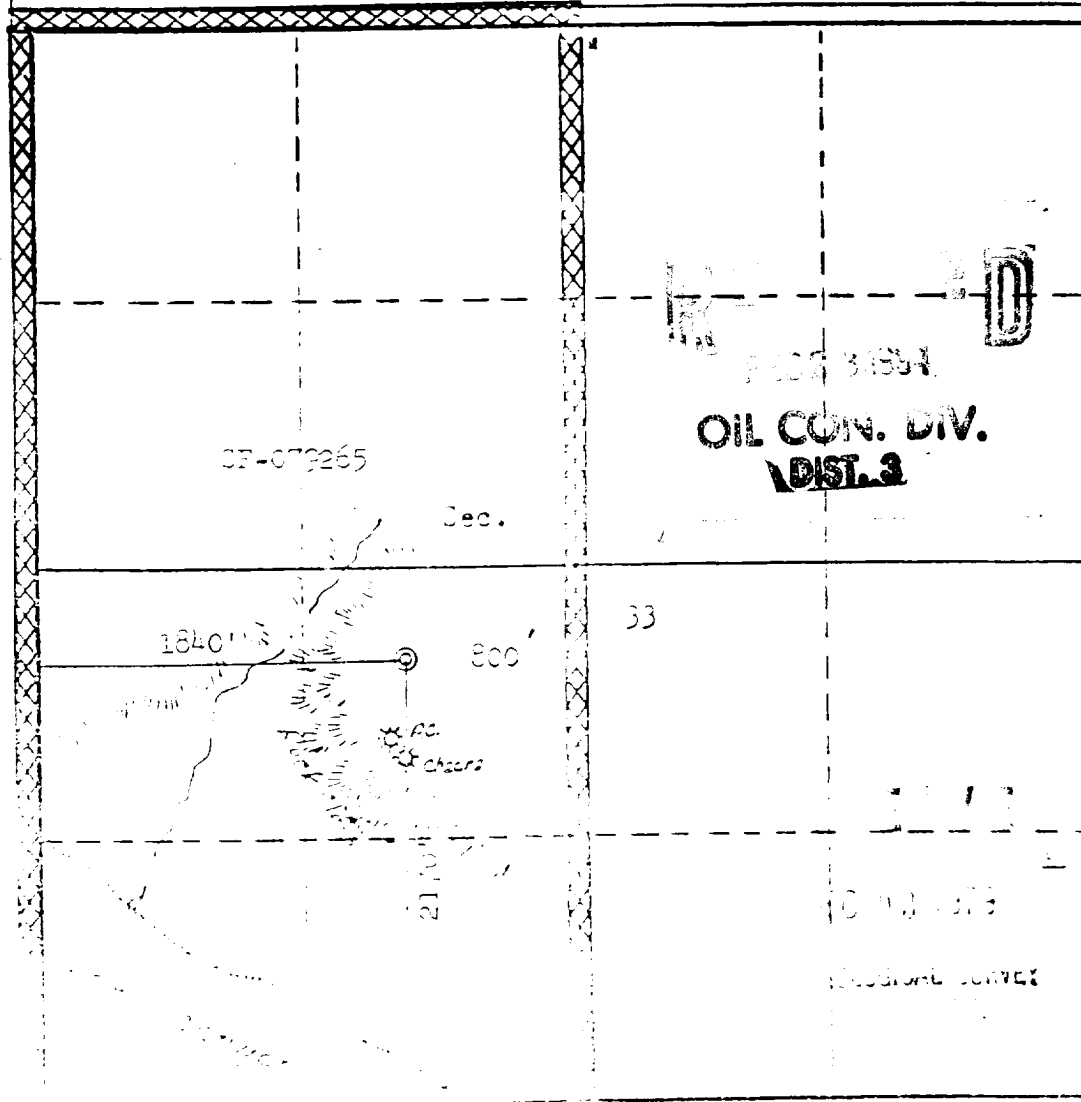
Operator Meridian Oil Inc.		Lease KLEIN (SF-079265)		Well No. 28
Section 33	Range 3N	County Alto Arriba		
Actual location of well: 1170 feet from the South line and 1340 feet from the West line				
Dedicated acreage: 320.00/320		Dedicated Acreage: 320.00/320		

- Outline the acreage dedicated to the well by colored pencil or hatchure marks on the plat below.
- If more than one lease is dedicated to the well, outline each and identify the ownership thereof (both as to working interest and royalty).
- If more than one lease of different ownership is dedicated to the well, have the interests of all owners been consolidated by communitization, unitization, forced-pooling, etc?

☐ Yes ☒ No If answer is "yes," type of consolidation _____

If answer is "no," list the owners and trust descriptions which have actually been consolidated. (Use reverse side of this form if necessary.) _____

No allowable will be assigned to the well until all interests have been consolidated (by communitization, unitization, forced-pooling, or otherwise) or until a non-standard unit, eliminating such interests, has been approved by the Commission.



CERTIFICATION

I hereby certify that the information contained herein is true and complete to the best of my knowledge and belief.

Name
Peggy Bradfield

Position
Regulatory Representative

Company
Meridian Oil Inc.

Date

I hereby certify that the well location shown on this plat was plotted from field notes of actual surveys made by me or under my supervision, and that the same is true and correct to the best of my knowledge and belief.

Date Surveyed

10-2-1979

Registered Professional Engineer
and/or Land Surveyor

[Signature]

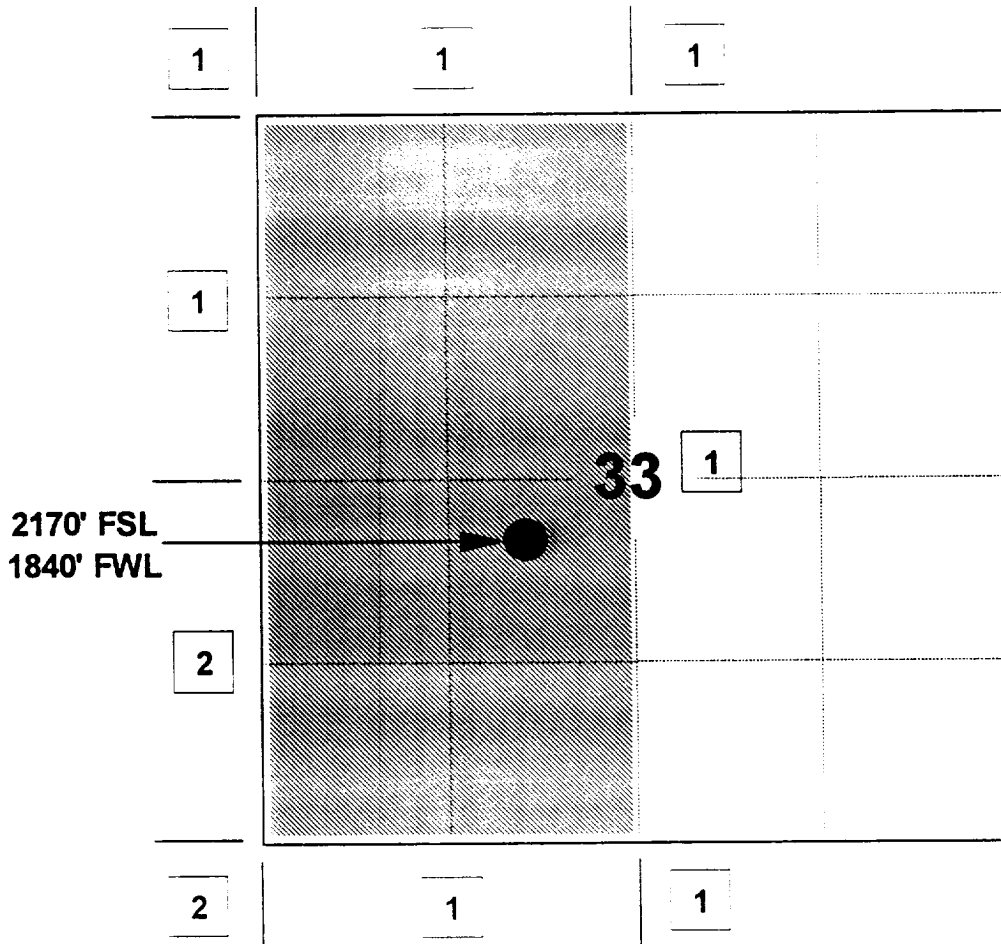
MERIDIAN OIL INC

KLEIN #28

OFFSET OPERATOR \ OWNER PLAT

Mesaverde / Dakota Unorthodox Well Location

Township 26 North, Range 6 West



RECEIVED
FEB 23 1994
OIL CON. DIV.
UNIT 3

1) Meridian Oil Inc

2) Merrion Oil & Gas Corporation

PO Box 840, Farmington, NM 87499

Robert L. Bayless

PO Box 168, Farmington, NM 87499

Hondo Oil & Gas Company

PO Box 2208, Roswell, NM 88201

Meridian Oil Inc

MERIDIAN OIL

February 21, 1994

Klein #28
2170'FSL, 1840'FWL
Section 33, T-26-N, R-6-W. Rio Arriba County, New Mexico
API # 30-039-22261

I hereby certify that the following offset owners/operators have been notified by certified mail of our application for administrative approval for non-standard gas well location for the plugback and recompletion of the above well.

Merrion Oil & Gas Corporation
PO Box 840
Farmington, NM 87499

Robert L. Bayless
PO Box 168
Farmington, NM 87499

Hondo Oil & Gas Company
PO Box 2208
Roswell, NM 88201

RECEIVED
FEB 23 1994
OIL CON. DIV
DIST. 3

Reginald B. Field

Peggy Bradfield
Notary Public
San Juan County, New Mexico

My commission expires August 17, 1996.

