

All distances must be from the outer boundaries of the Section.

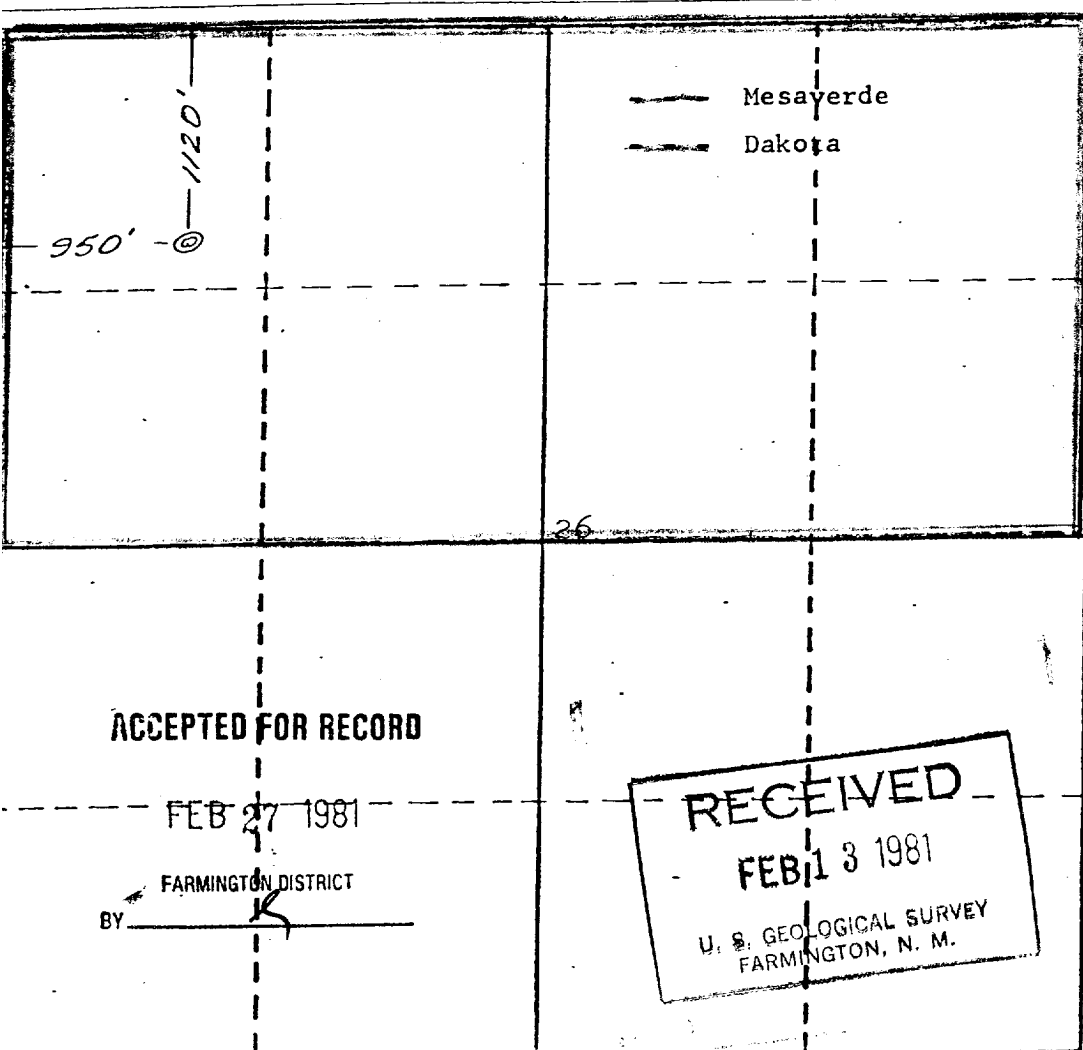

Operator SUPRON ENERGY CORPORATION		Lease JICARILLA "J"		Well No. 9-E
Unit Letter D	Section 26	Township 26 NORTH	Range 5 WEST	County RIO ARriba
Actual Postage Location of Wells:				
1120	feet from the	NORTH	line and	950
				feet from the
				WEST
Ground Level Elev. 6539	Producing Formation DAKOTA		Pool BLANCO BASIN	Dedicated Acres N/2 320

1. Outline the acreage dedicated to the subject well by colored pencil or hatchure marks on the plat below.
2. If more than one lease is dedicated to the well, outline each and identify the ownership thereof (both as to working interest and royalty).
3. If more than one lease of different ownership is dedicated to the well, have the interests of all owners been consolidated by communitization, unitization, force-pooling, etc?

☐ Yes ☐ No If answer is "yes," type of consolidation _____

If answer is "no," list the owners and tract descriptions which have actually been consolidated (Use reverse side of this form if necessary.) _____

No allowable will be assigned to the well until all interests have been consolidated (by communitization, unitization, forced-pooling, or otherwise) or until a non-standard unit, eliminating such interests, has been approved by the Division.



CERTIFICATION

I hereby certify that the information contained herein is true and complete to the best of my knowledge and belief.

Rudy D. Motto
Name

Rudy D. Motto

Position

Area Superintendent


Company

SUPRON ENERGY CORPORATION

Date

February 29, 1980

I hereby certify that the location shown on the plat is true and correct to the best of my knowledge and belief.



Date Surveyed

February 5, 1980

Registered Professional Engineer

and/or Land Surveyor

James P. Lease
James P. Lease

Certificate No.

1463