



STATE OF NEW MEXICO
ENERGY AND MINERALS DEPARTMENT
OIL CONSERVATION DIVISION
AZTEC DISTRICT OFFICE

C-26-25N-6W

BRUCE KING
GOVERNOR

LARRY KEHOE
SECRETARY

1000 RIO BRAZOS ROAD
AZTEC, NEW MEXICO 87410
(505) 334-6178

ORDER NO. MC-3-005

ADMINISTRATIVE ORDER
OF THE OIL CONSERVATION DIVISION

Under the provisions of Rule 112-A Curtis J. Little made application to the New Mexico Oil Conservation Division for permission to dually complete its Salazar Well No. 3 located in Unit C of Section 26, Township 25 North, Range 6 West, NMPM, Rio Arriba County, New Mexico, in such a manner as to permit production of gas from the South Blanco Pictured Cliffs and the Otero Chacra Pools.

Now, on this 4th day of February, 1982, the Division finds:

1. That application has been filed under the provisions of Rule 112-A of the Division's Rules and Regulations;
2. That the proposed dual completion will not cause waste nor impair correlative rights; and
3. That the mechanics of the proposed dual completion are feasible and consonant with good conservation practices.

IT IS THEREFORE ORDERED:

That the applicant herein, Curtis J. Little, be and the same is hereby authorized to dually complete its Salazar Well No. 3 located in Unit C of Section 26, Township 25 North, Range 6 West, NMPM, Rio Arriba County, New Mexico, in such a manner as to permit production of gas from the South Blanco Pictured Cliffs and the Otero Chacra Pools through casing tubing annulus and tubing.

PROVIDED HOWEVER, that applicant shall complete, operate, and produce said well in accordance with the provisions of Rule 112-A.

PROVIDED FURTHER, that applicant shall take packer-leakage tests upon completion and annually thereafter.

This order may be rescinded if waste or reservoir damage results or if conditions render the installation no longer eligible for multiple completion.

STATE OF NEW MEXICO
OIL CONSERVATION DIVISION

Frank T. Chavez
District Supervisor

NEW MEXICO OIL CONSERVATION COMMISSION
SANTA FE, NEW MEXICO
APPLICATION FOR MULTIPLE COMPLETION

Form C-107
5-1-61

Applicant CURTIS J. LITTLE		County Rio Arriba		Date February 3, 1982
Address P. O. Box 2487, Farmington NM 87401		Lease Salazar		Well No. #3
Location of Well C	Section 26	Township 25N	Range 6W	

1. Has the New Mexico Oil Conservation Commission heretofore authorized the multiple completion of a well in these same pools or in the same zones within one mile of the subject well? YES X NO
2. If answer is yes, identify one such instance: Order No. ; Operator Lease, and Well No.: Kimbell 1-22 Salazar-
Federal: J-22-25-6


3. The following facts are submitted:	Upper Zone	Intermediate Zone	Lower Zone
a. Name of Pool and Formation	SE Blanco PC	OTERO CHACRA EXT.	
b. Top and Bottom of Pay Section (Perforations)	2596-2628	3434-3552	
c. Type of production (Oil or Gas)	Gas	Gas	
d. Method of Production (Flowing or Artificial Lift)	Flowing	Flowing	

4. The following are attached. (Please check YES or NO)

Yes	No	
<input checked="" type="checkbox"/>	<input type="checkbox"/>	a. Diagrammatic Sketch of the Multiple Completion, showing all casing strings, including diameters and setting depths, centralizers and/or turbolizers and location thereof, quantities used and top of cement, perforated intervals, tubing strings, including diameters and setting depth, location and type of packers and side door chokes, and such other information as may be pertinent.
<input type="checkbox"/>	<input type="checkbox"/>	b. Plat showing the location of all wells on applicant's lease, all offset wells on offset leases, and the names and addresses of operators of all leases offsetting applicant's lease.
<input type="checkbox"/>	<input type="checkbox"/>	c. Waivers consenting to such multiple completion from each offset operator, or in lieu thereof, evidence that said offset operators have been furnished copies of the application.*
<input type="checkbox"/>	<input type="checkbox"/>	d. Electrical log of the well or other acceptable log with tops and bottoms of producing zones and intervals of perforation indicated thereon. (If such log is not available at the time application is filed it shall be submitted as provided by Rule 112-A.)

5. List all offset operators to the lease on which this well is located together with their correct mailing address.

n/a



6. Were all operators listed in Item 5 above notified and furnished a copy of this application? YES NO X. If answer is yes, give date of such notification .

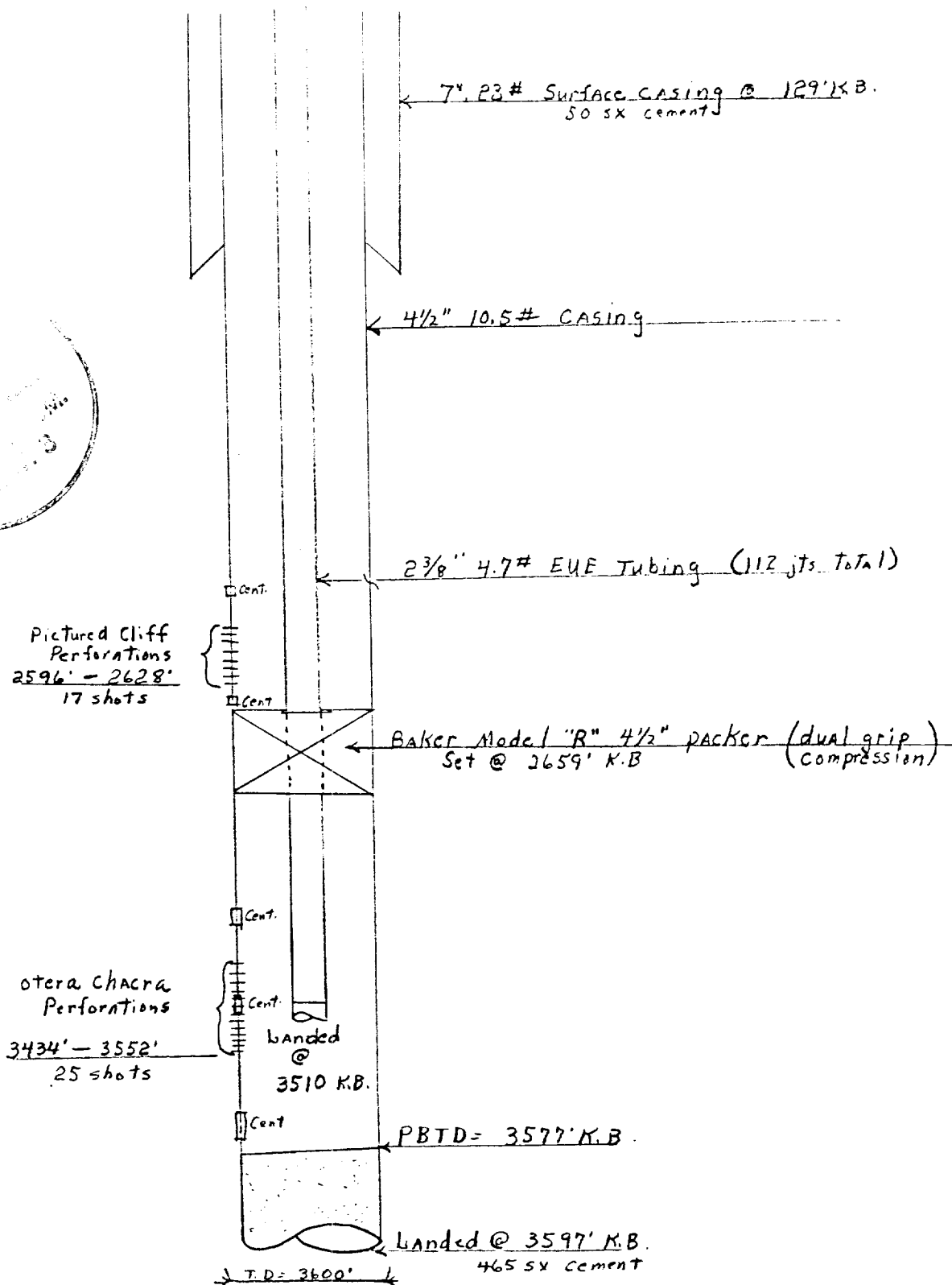

CERTIFICATE: I, the undersigned, state that I am the Operator of the subject well (subject), and that I am authorized by said company to make this report; and that this report was prepared under my supervision and direction and that the facts stated therein are true, correct and complete to the best of my knowledge.

Curtis J. Little
Signature

*Should waivers from all offset operators not accompany an application for administrative approval, the New Mexico Oil Conservation Commission will hold the application for a period of twenty (20) days from date of receipt by the Commission's Santa Fe office. If, after said twenty-day period, no protest nor request for hearing is received by the Santa Fe office, the application will then be processed.

NOTE: If the proposed multiple completion will result in an unorthodox well location and/or a non-standard proration unit in one or more of the producing zones, then separate application for approval of the same should be filed simultaneously with this application.

Curtis J Little
SALADAR #3
C-26-SM-6W
Elk Arriba, N.M.



NEW MEXICO OIL CONSERVATION COMMISSION
SANTA FE, NEW MEXICO
APPLICATION FOR MULTIPLE COMPLETION

Form C-107
5-1-61

Applicant CUPTIS J. LITTLE		County Rio Arriba	Date February 3, 1982
Address 8740 1 P. O. Box 2487, Farmington NM		Lease Salazar	Well No. #3
Section of Well C	Section 26	Township 25N	Range 6W

1. Has the New Mexico Oil Conservation Commission heretofore authorized the multiple completion of a well in these same pools or in the same zones within one mile of the subject well? YES X NO _____
2. If answer is yes, identify one such instance: Order No. _____; Operator Lease, and Well No.: Kimbell 1-22 Salazar-
Federal: J-22-25-6

The following facts are submitted:		Upper Zone	Intermediate Zone	Lower Zone
a. Name of Pool and Formation		SE Blanco PC	OTERO CHACRA EXT.	
b. Top and Bottom of Pay Section (Perforations)		2596-2628	3434-3552	
c. Type of production (Oil or Gas)		Gas	Gas	
d. Method of Production (Flowing or Artificial Lift)		Flowing	Flowing	

4. The following are attached. (Please check YES or NO)


Yes	No	
<input checked="" type="checkbox"/>	<input type="checkbox"/>	a. Diagrammatic Sketch of the Multiple Completion, showing all casing strings, including diameters and setting depths, centralizers and/or turbolizers and location thereof, quantities used and top of cement, perforated intervals, tubing strings, including diameters and setting depth, location and type of packers and side door chokes, and such other information as may be pertinent.
<input type="checkbox"/>	<input type="checkbox"/>	b. Plat showing the location of all wells on applicant's lease, all offset wells on offset leases, and the names and addresses of operators of all leases offsetting applicant's lease.
<input type="checkbox"/>	<input type="checkbox"/>	c. Waivers consenting to such multiple completion from each offset operator, or in lieu thereof, evidence that said offset operators have been furnished copies of the application.*
<input type="checkbox"/>	<input type="checkbox"/>	d. Electrical log of the well or other acceptable log with tops and bottoms of producing zones and intervals of perforation indicated thereon. (If such log is not available at the time application is filed it shall be submitted as provided by Rule 112-A.)

5. List all offset operators to the lease on which this well is located together with their correct mailing address.

n/a

6. Were all operators listed in Item 5 above notified and furnished a copy of this application? YES _____ NO X. If answer is yes, give date of such notification _____.

CERTIFICATE: I, the undersigned, state that I am the Operator of the subject well (Cuptis J. Little), and that I am authorized by said operator to make this report; and that this report was prepared under my supervision and direction and that the facts stated therein are true, correct and complete to the best of my knowledge.


Signature

*Should waivers from all offset operators not accompany an application for administrative approval, the New Mexico Oil Conservation Commission will hold the application for a period of twenty (20) days from date of receipt by the Commission's Santa Fe office. If, after said twenty-day period, no protest nor request for hearing is received by the Santa Fe office, the application will then be processed.

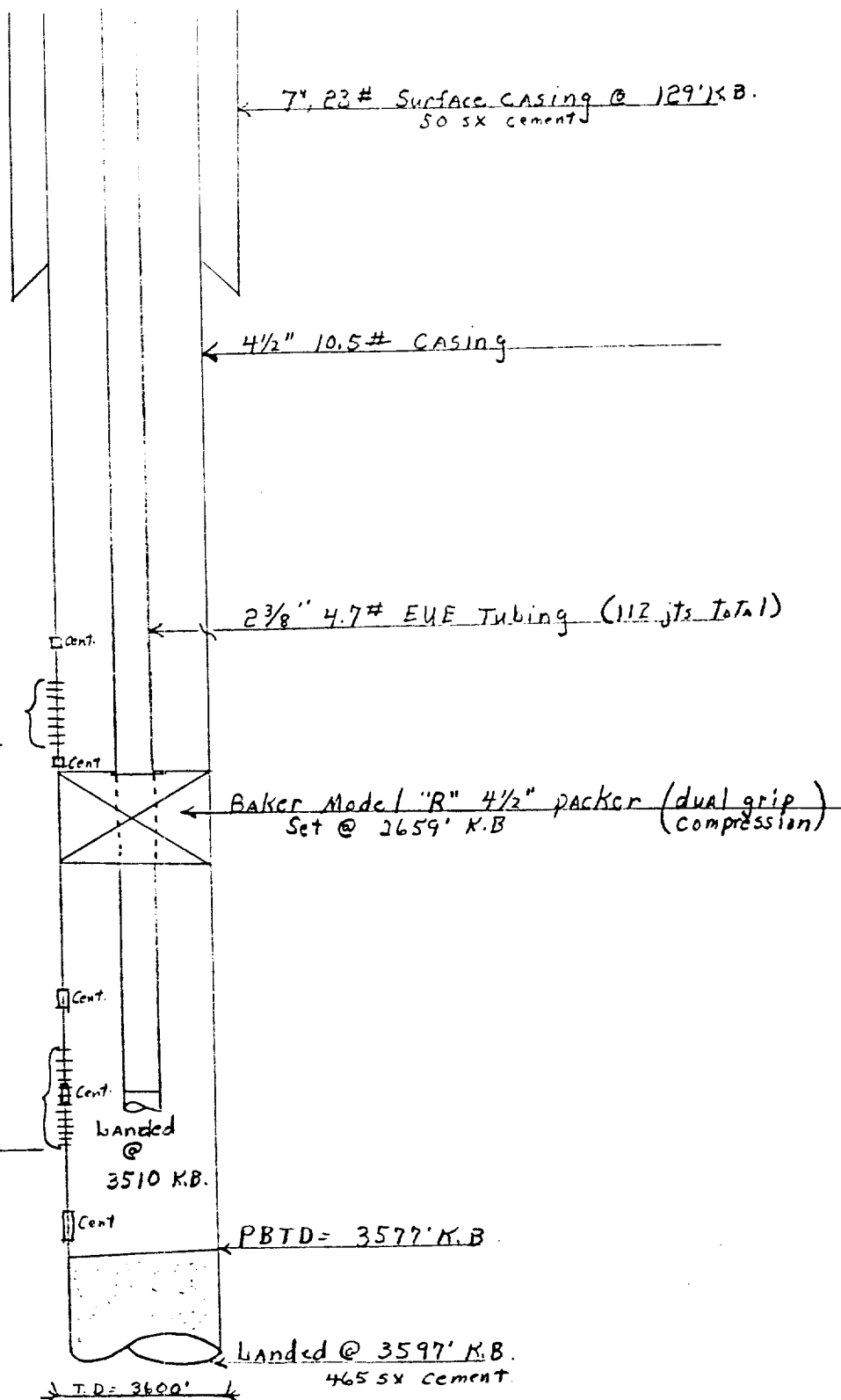
NOTE: If the proposed multiple completion will result in an unorthodox well location and/or a non-standard proration unit in one or more of the producing zones, then separate application for approval of the same should be filed simultaneously with this application.

Curtis J. Little
SA 122A #3
C-26-25N-6W
Rio Arriba, N.M.



Pictured Cliff
Perforations
2596' - 2628'
17 shots

otera Chacra
Perforations
3434' - 3552'
25 shots



NEW MEXICO OIL CONSERVATION COMMISSION
SANTA FE, NEW MEXICO
APPLICATION FOR MULTIPLE COMPLETION

Form C-107
5-1-61

Name CURTIS I. LITTLE		County Rio Arriba	Date February 3, 1982
Address 8740 1 P. O. Box 2487, Farmington NM		Lease Salazar	Well No. #3
Location of well C	Section 26	Township 25N	Range 6W

1. Has the New Mexico Oil Conservation Commission heretofore authorized the multiple completion of a well in these same pools or in the same zones within one mile of the subject well? YES X NO _____
2. If answer is yes, identify one such instance: Order No. _____; Operator Lease, and Well No.: Kimbell 1-22 Salazar-
Federal: J-22-25-6

3. The following facts are submitted:	Upper Zone	Intermediate Zone	Lower Zone
a. Name of Pool and Formation	<u>SE Blanco PC</u>	<u>OTERO CHACRA EXT.</u>	
b. Top and Bottom of Pay Section (Perforations)	<u>2596-2628</u>	<u>3434-3552</u>	
c. Type of production (Oil or Gas)	<u>Gas</u>	<u>Gas</u>	
d. Method of Production (Flowing or Artificial Lift)	<u>Flowing</u>	<u>Flowing</u>	

4. The following are attached. (Please check YES or NO)

- | | | |
|-------------------------------------|--------------------------|---|
| Yes | No | |
| <input checked="" type="checkbox"/> | <input type="checkbox"/> | a. Diagrammatic Sketch of the Multiple Completion, showing all casing strings, including diameters and setting depths, centralizers and/or turbolizers and location thereof, quantities used and top of cement, perforated intervals, tubing strings, including diameters and setting depth, location and type of packers and side door chokes, and such other information as may be pertinent. |
| <input type="checkbox"/> | <input type="checkbox"/> | b. Plat showing the location of all wells on applicant's lease, all offset wells on offset leases, and the names and addresses of operators of all leases offsetting applicant's lease. |
| <input type="checkbox"/> | <input type="checkbox"/> | c. Waivers consenting to such multiple completion from each offset operator, or in lieu thereof, evidence that said offset operators have been furnished copies of the application.* |
| <input type="checkbox"/> | <input type="checkbox"/> | d. Electrical log of the well or other acceptable log with tops and bottoms of producing zones and intervals of perforation indicated thereon. (If such log is not available at the time application is filed it shall be submitted as provided by Rule 112-A.) |

5. List all offset operators to the lease on which this well is located together with their correct mailing address.

n/a

6. Were all operators listed in Item 5 above notified and furnished a copy of this application? YES _____ NO X . If answer is yes, give date of such notification _____.

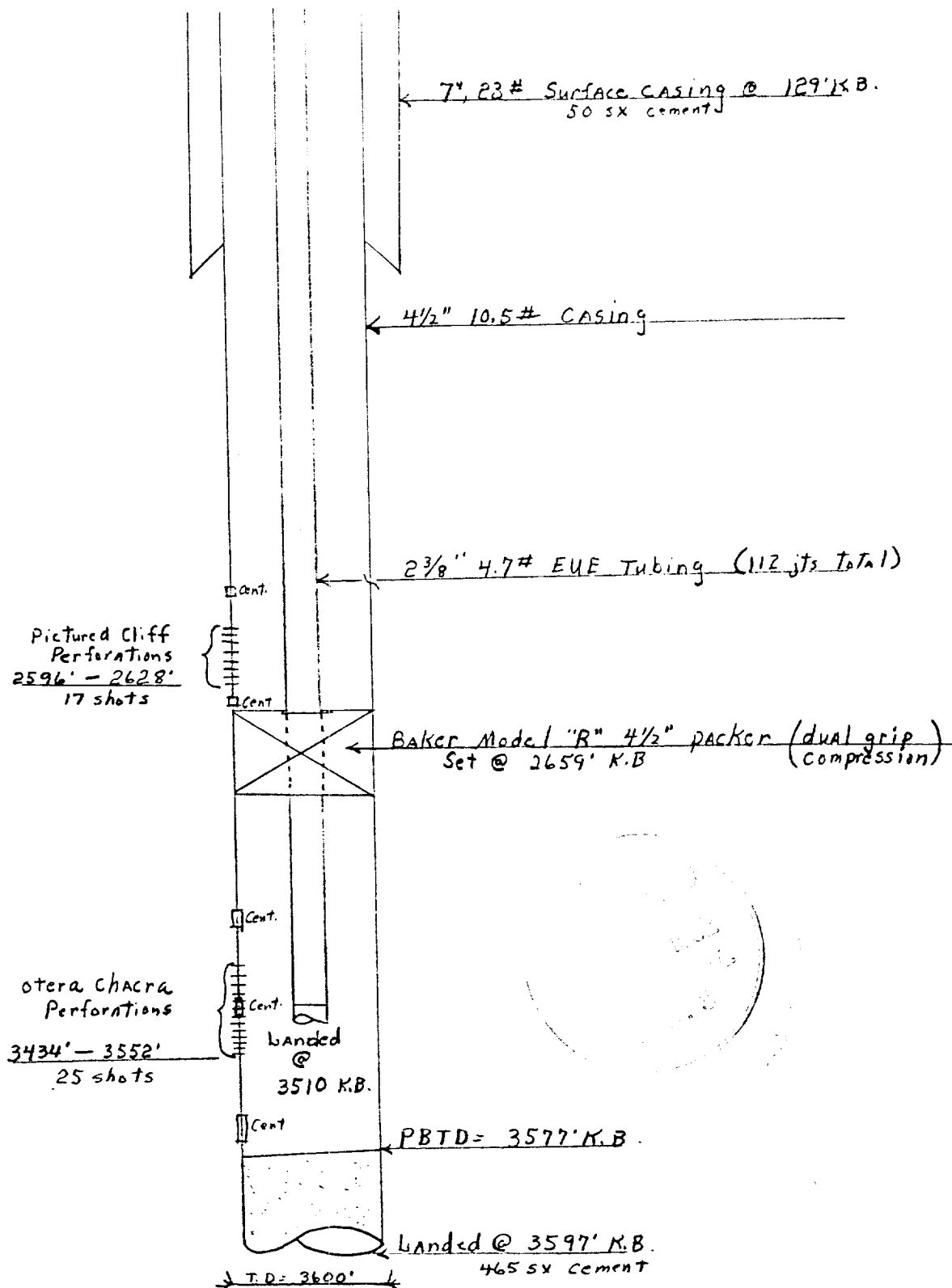
CERTIFICATE: I, the undersigned, state that I am the Operator of the subject well (Kimbell 1-22 Salazar-), and that I am authorized by said operator to make this report; and that this report was prepared under my supervision and direction and that the facts stated therein are true, correct and complete to the best of my knowledge.

Curtis J. Little
Signature

*Should waivers from all offset operators not accompany an application for administrative approval, the New Mexico Oil Conservation Commission will hold the application for a period of twenty (20) days from date of receipt by the Commission's Santa Fe office. If, after said twenty-day period, no protest nor request for hearing is received by the Santa Fe office, the application will then be processed.

NOTE: If the proposed multiple completion will result in an unorthodox well location and/or a non-standard proration unit in one or more of the producing zones, then separate application for approval of the same should be filed simultaneously with this application.

Curtis J. Little
SAIA 2A #3
C-26-25N-6W
Rio Arriba, N.M.



NEW MEXICO OIL CONSERVATION COMMISSION
SANTA FE, NEW MEXICO
APPLICATION FOR MULTIPLE COMPLETION

Form C-107
5-1-61

Name CURTIS J. LITTLE		County Rio Arriba		Date February 3, 1982
Address 8740 1 P. O. Box 2487, Farmington NM		Lease Salazar		Well No. #3
Location Section C	Section 26	Township 25N	Range 6W	

1. Has the New Mexico Oil Conservation Commission heretofore authorized the multiple completion of a well in these same pools or in the same zones within one mile of the subject well? YES X NO
2. If answer is yes, identify one such instance: Order No. ; Operator Lease, and Well No.: Kimbell 1-22 Salazar-
Federal: J-22-25-6

3. The following facts are submitted:	Upper Zone	Intermediate Zone	Lower Zone
a. Name of Pool and Formation	SE Blanco PC	OTERO CHACRA EXT.	
b. Top and Bottom of Pay Section (Perforations)	2596-2628	3434-3552	
c. Type of production (Oil or Gas)	Gas	Gas	
d. Method of Production (Flowing or Artificial Lift)	Flowing	Flowing	

4. The following are attached. (Please check YES or NO)


Yes	No	
<input checked="" type="checkbox"/>	<input type="checkbox"/>	a. Diagrammatic Sketch of the Multiple Completion, showing all casing strings, including diameters and setting depths, centralizers and/or turbolizers and location thereof, quantities used and top of cement, perforated intervals, tubing strings, including diameters and setting depth, location and type of packers and side door chokes, and such other information as may be pertinent.
<input type="checkbox"/>	<input type="checkbox"/>	b. Plat showing the location of all wells on applicant's lease, all offset wells on offset leases, and the names and addresses of operators of all leases offsetting applicant's lease.
<input type="checkbox"/>	<input type="checkbox"/>	c. Waivers consenting to such multiple completion from each offset operator, or in lieu thereof, evidence that said offset operators have been furnished copies of the application.*
<input type="checkbox"/>	<input type="checkbox"/>	d. Electrical log of the well or other acceptable log with tops and bottoms of producing zones and intervals of perforation indicated thereon. (If such log is not available at the time application is filed it shall be submitted as provided by Rule 112-A.)

5. List all offset operators to the lease on which this well is located together with their correct mailing address.

n/a

6. Were all operators listed in Item 5 above notified and furnished a copy of this application? YES NO X. If answer is yes, give date of such notification .

CERTIFICATE: I, the undersigned, state that I am the Operator of the subject well (Curtis J. Little), and that I am authorized by said company to make this report; and that this report was prepared under my supervision and direction and that the facts stated therein are true, correct and complete to the best of my knowledge.


Signature

*Should waivers from all offset operators not accompany an application for administrative approval, the New Mexico Oil Conservation Commission will hold the application for a period of twenty (20) days from date of receipt by the Commission's Santa Fe office. If, after said twenty-day period, no protest nor request for hearing is received by the Santa Fe office, the application will then be processed.

NOTE: If the proposed multiple completion will result in an unorthodox well location and/or a non-standard proration unit in one or more of the producing zones, then separate application for approval of the same should be filed simultaneously with this application.

Curtis J. Little
SA/AR #3
C-26-25N-6W
Big Archa, N.M.

