

District I
PO Box 1980, Hobbs, NM 88241-1980
District II
811 South First, Artesia, NM 88210
District III
1000 Rio Brazos Rd., Aztec, NM 87410
District IV
2040 South Pacheco, Santa Fe, NM 87505

State of New Mexico
Energy, Minerals & Natural Resources Department

OIL CONSERVATION DIVISION
2040 South Pacheco
Santa Fe, NM 87505

Form C-102
Revised October 18, 1994
Instructions on back
Submit to Appropriate District Office
State Lease - 4 Copies
Fee Lease - 3 Copies

☐ AMENDED REPORT

WELL LOCATION AND ACREAGE DEDICATION PLAT

¹ API Number 30-039-22952		² Pool Code 71599		³ Pool Name BASIN DAKOTA	
⁴ Property Code 2465		⁵ Property Name STATE "B" COM			⁶ Well Number 233-E
⁷ OGRID No. 003824		⁸ Operator Name Caulkins Oil Company			⁹ Elevation 6669 GR




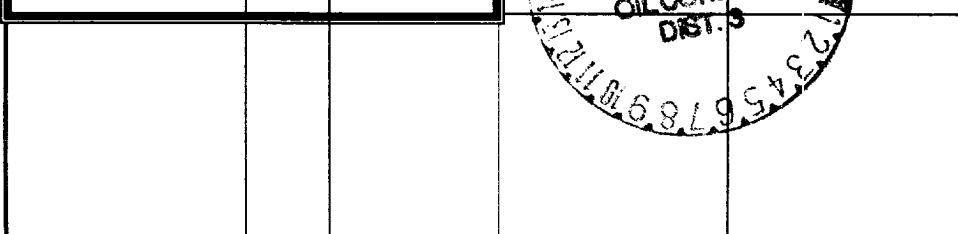

¹⁰ Surface Location

UL or lot no. K	Section 16	Township 26N	Range 6W	Lot Idn	Feet from the 1740'	North/South line South	Feet from the 1715'	East/West line West	County Rio Arriba
---------------------------	----------------------	------------------------	--------------------	---------	-------------------------------	----------------------------------	-------------------------------	-------------------------------	-----------------------------

¹¹ Bottom Hole Location If Different From Surface

UL or lot no.	Section	Township	Range	Lot Idn	Feet from the	North/South line	Feet from the	East/West line	County
¹² Dedicated Acres 320		¹³ Joint or Infill		¹⁴ Consolidation Code		¹⁵ Order No.			

NO ALLOWABLE WILL BE ASSIGNED TO THIS COMPLETION UNTIL ALL INTERESTS HAVE BEEN CONSOLIDATED OR A NON-STANDARD UNIT HAS BEEN APPROVED BY THE DIVISION

¹⁶ 				¹⁷ OPERATOR CERTIFICATION I hereby certify that the information contained herein is true and complete to the best of my knowledge and	
				Signature <i>Robert L. Verquer</i>	
				Printed Name Robert L. Verquer	
				Title Superintendent	
				Date February 18, 2000	
				¹⁸ SURVEYOR CERTIFICATION I hereby certify that the well location shown on this plat was plotted from field notes of actual surveys made by my supervision, and that the same is true and correct to the best of my knowledge and belief.	
				Date of Survey	
				Signature and Seal of Professional Surveyor:	
				Certificate Number	