

APPLICATION FOR MULTIPLE COMPLETION

Union Texas Petroleum Corp. Rio Arriba January 6, 1983
Operator County Date
P.O. Box 808, Farmington, NM Jicarilla "J" No. 8-E
Address Lease Well No.
Location Unit Section Township Range
M 25 26N 5W

All Applicants for multiple completion must complete Items 1 and 2 below.

1. The following facts are submitted:	Upper Zone	Intermediate Zone	Lower Zone
a. Name of Pool and Formation	Blanco Mesaverde		Basin Dakota
b. Top and Bottom of Pay Section (Perforations)	5040 - 5426		7276 - 7530
c. Type of production (Oil or Gas)	Gas		Gas
d. Method of Production (Flowing or Artificial Lift)	Flowing		Flowing
e. Daily Production <input type="checkbox"/> Actual <input checked="" type="checkbox"/> Estimated Oil Bbls. Gas MCF Water Bbls.	1 500 1		4 100 2

2. The following must be attached:

- Diagrammatic Sketch of the Multiple Completion, showing all casing strings, including diameters and setting depths, centralizers and/or turbolizers and location thereof, quantities used and top of cement, perforated intervals, tubing strings, including diameters and setting depth, location and type of packers and side door chokes, and such other information as may be pertinent.
- Plat showing the location of all wells on applicant's lease, all offset wells on offset leases, and the names and addresses of operators of all leases offsetting applicant's lease.
- Electrical log of the well or other acceptable log with tops and bottoms of producing zones and intervals of perforation indicated thereon. (If such log is not available at the time application is filed it shall be submitted as provided by Rule 112-A.)

I hereby certify that the information above is true and complete to the best of my knowledge and belief.

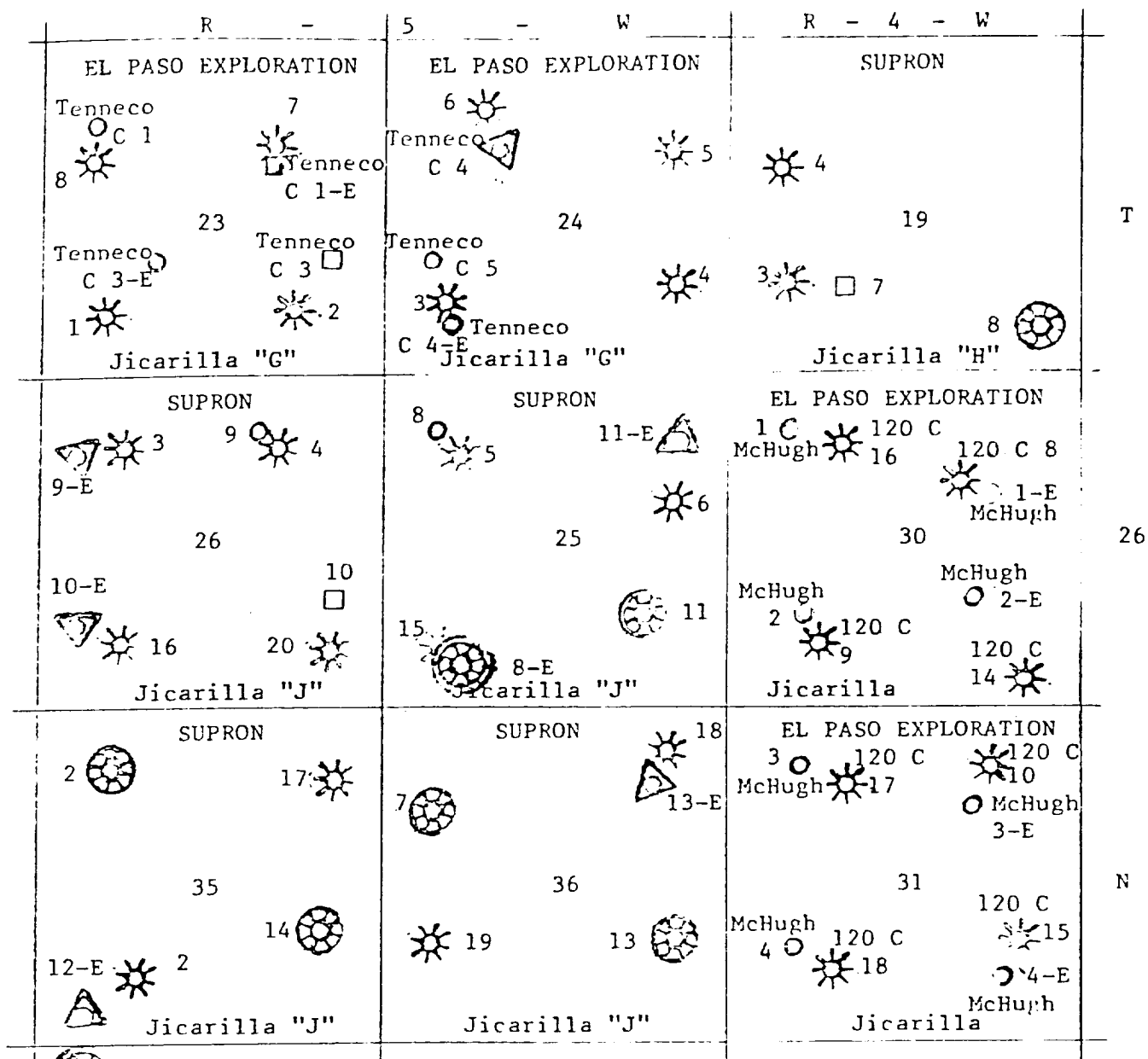
Signed Kenneth E. Roddy Title Area Production Supt. Date January 6, 1983
Kenneth E. Roddy
(This space for State Use)
Approved By [Signature] Title _____ Date _____


NOTE: If the proposed multiple completion will result in an unorthodox well location and/or a non-standard proration unit in one or more of the producing zones, then separate application for approval of the same should be filed simultaneously with this application.


SUPRON ENERGY CORPORATION

WELL: Jicarilla "J" No. 8-E


LOCATION: 790 feet from the South line and 1120 feet from the West line of Section 25, Township 26 North, Range 5 West, N.M.P.M., Rio Arriba County, New Mexico.





 Proposed Blanco Mesaverde and Basin Dakota Dual Completion


 Dakota and Pictured Cliffs

 Dakota

 Pictured Cliffs

 Mesaverde and Dakota

 Dakota and Gallup

 Dakota and Graneros

APT No. 30-039-22986

Union Texas Petroleum Corp.
Jicarilla "J" No. 8-E
790 ft./S; 1120 ft./W line
Sec. 25, T26N, R5W, N.M.P.M.
Rio Arriba County, New Mexico

