

APPLICATION FOR MULTIPLE COMPLETION

RECEIVED  
NOV 14 1984  
OIL CON. DIV  
DIST. 3

Operator Caulkins Oil Company County Rio Arriba Date \_\_\_\_\_  
Address \_\_\_\_\_ Lease \_\_\_\_\_ Well No. \_\_\_\_\_  
P.O. Box 780 Farmington, New Mexico Breech "D" 346-M  
Location of Well Unit I Section 22 Township 26 North Range 6 West

All Applicants for multiple completion must complete Items 1 and 2 below.

1. The following facts are submitted:	Upper Zone	Intermediate Zone	Lower Zone
a. Name of Pool and Formation	Mesa Verde		Dakota
b. Top and Bottom of Pay Section (Perforations)	4800' - 5472'		7274' - 7486'
c. Type of production (Oil or Gas)	Gas		Gas
d. Method of Production (Flowing or Artificial Lift)	Flowing		Flowing
e. Daily Production <input checked="" type="checkbox"/> Actual <input type="checkbox"/> Estimated <del>XXXXXX</del> Gas MCF <del>XXXXXX</del>	Potential Test ~ 1511 MCFPD		Potential Test 2315 MCFPD

2. The following must be attached:

- Diagrammatic Sketch of the Multiple Completion, showing all casing strings, including diameters and setting depths, centralizers and/or turbolizers and location thereof, quantities used and top of cement, perforated intervals, tubing strings, including diameters and setting depth, location and type of packers and side door chokes, and such other information as may be pertinent.
- Plat showing the location of all wells on applicant's lease, all offset wells on offset leases, and the names and addresses of operators of all leases offsetting applicant's lease.
- Electrical log of the well or other acceptable log with tops and bottoms of producing zones and intervals of perforation indicated thereon. (If such log is not available at the time application is filed it shall be submitted as provided by Rule 112-A.)

I hereby certify that the information above is true and complete to the best of my knowledge and belief.

Signed Charles Vergue Title Superintendent Date 9-27-84

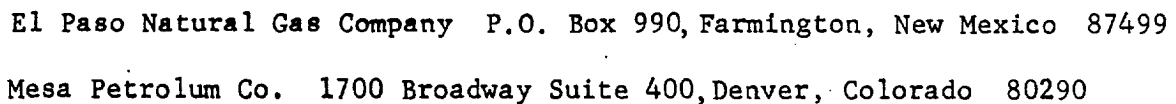
(This space for State Use)

Approved By FRANK T. CHAVEZ Title SUPERVISOR DISTRICT #3 Date NOV 14 1984

NOTE: If the proposed multiple completion will result in an unorthodox well location and/or a non-standard proration unit in one or more of the producing zones, then separate application for approval of the same should be filed simultaneously with this application.

P. O. BOX 780  
FARMINGTON, NEW MEXICO 87401

Proration Unit East half of Section  
Well No. 346-M Identified with circle  
All acreage not otherwise identified operated by Caulkins Oil Company




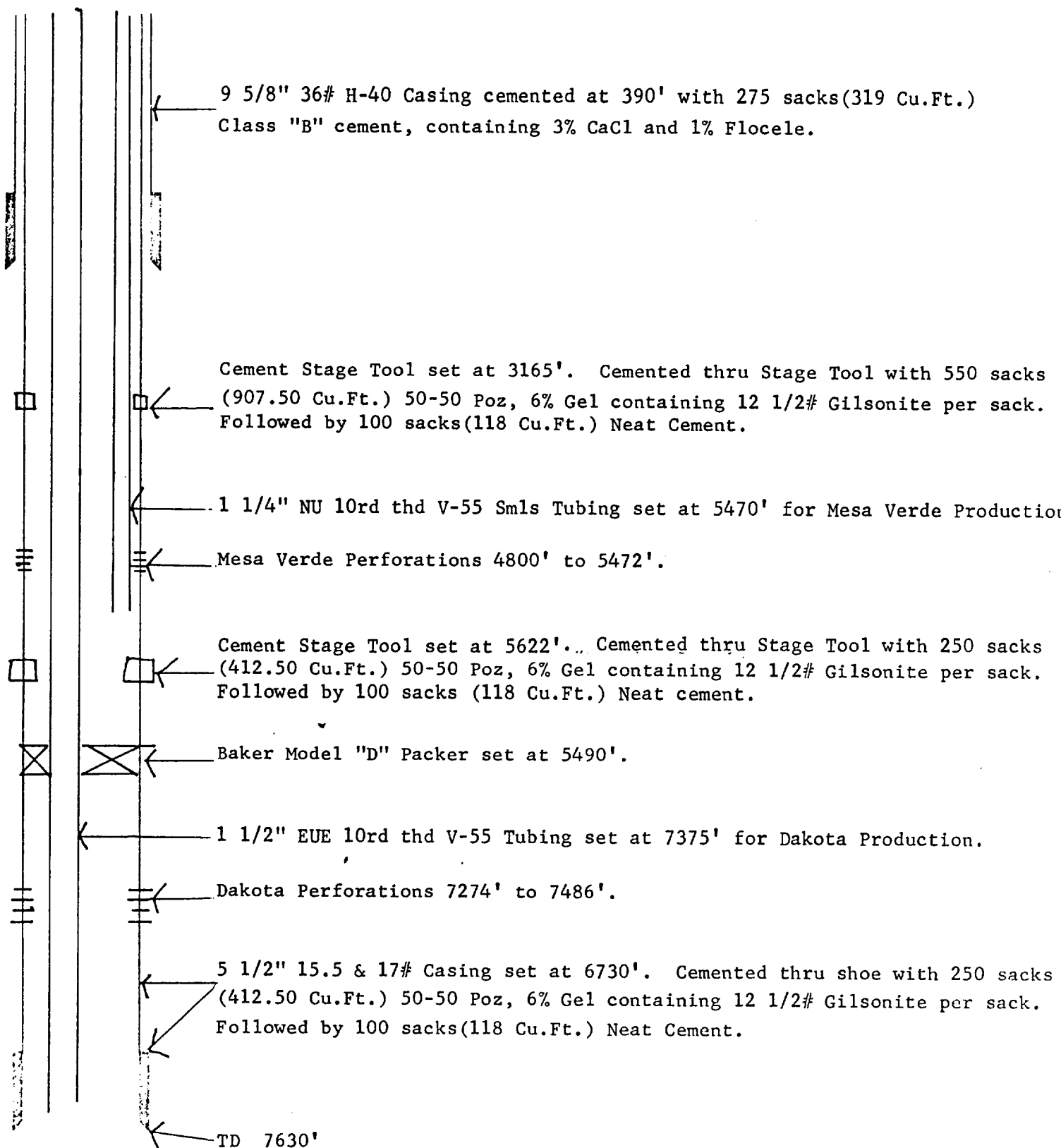
# BAKER OIL TOOLS, INC.

SERVING THE WORLD

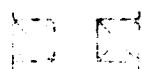
Blanco Mesa Verde

Basin Dakota


DATE 9-27-84 WELL NO. 346-M LEASE Breech "D" FIELD Basin Dakota



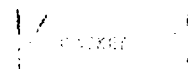
BRIDGE PLUG



CASING



TUBING



PACKER