



STATE OF NEW MEXICO  
**ENERGY AND MINERALS DEPARTMENT**  
OIL CONSERVATION DIVISION

July 11, 1984

TONEY ANAYA  
GOVERNOR

POST OFFICE BOX 2088  
STATE LAND OFFICE BUILDING  
SANTA FE, NEW MEXICO 87501  
(505) 827-5800

Consolidated Oil & Gas, Inc.  
P. O. Box 2038  
Farmington, New Mexico 87499

Attention: D. E. Richardson

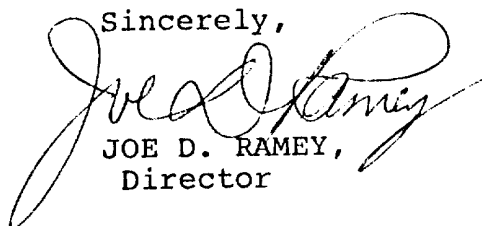
Administrative Order NSL-1841

Gentlemen:

Reference is made to your application for a non-standard location for your Candado No. 1E to be located 1993 feet from the South line and 1600 feet from the East line of Section 15, Township 26 North, Range 7 West, (S/2 of Sec. 15), NMPM, Basin Dakota Pool, Rio Arriba County, New Mexico.

By authority granted me under the provisions of Rule 104 FI and Special Rule 3 of Order No. R-1670-C, the above-described unorthodox location is hereby approved.

Sincerely,



JOE D. RAMEY,  
Director

JDR/RLS/dr

cc: ✓ Oil Conservation Division - Aztec  
Oil & Gas Engineering Committee - Hobbs  
Bureau of Land Management - Farmington

RECEIVED  
JUL 17 1984  
OIL CON. DIV.  
DIST. 3



STATE OF NEW MEXICO  
ENERGY AND MINERALS DEPARTMENT

OIL CONSERVATION DIVISION  
AZTEC DISTRICT OFFICE

1000 RIO BRAZOS ROAD  
AZTEC, NEW MEXICO 87410  
(505) 334-6178

OIL CONSERVATION DIVISION  
BOX 2088  
SANTA FE, NEW MEXICO 87501

DATE 7-5-84

RE: Proposed MC \_\_\_\_\_  
Proposed DHC \_\_\_\_\_  
Proposed NSL X \_\_\_\_\_  
Proposed SWD \_\_\_\_\_  
Proposed WFX \_\_\_\_\_  
Proposed PMX \_\_\_\_\_

Gentlemen:


I have examined the application dated 2-22-84  
for the Consolidated Oil & Gas Co. Canada #16 J-15-26W-7W  
Operator Lease and Well No. Unit, S-T-R

and my recommendations are as follows:

Approve \_\_\_\_\_  
\_\_\_\_\_  
\_\_\_\_\_  
\_\_\_\_\_  
\_\_\_\_\_

Yours truly,

Em Busch



# Consolidated Oil & Gas, Inc.

P O BOX 2038  
FARMINGTON, NEW MEXICO 87499  
(505) 632-8056

June 21, 1984

RECEIVED  
JUN 22 1984  
OIL CON. DIV.  
DIST. 3

Joe D. Ramey  
New Mexico Oil Conservation Division  
P. O. Box 2088  
Santa Fe, New Mexico 87501

Re: Application for Administrative Approval of Unorthodox  
Location for Consolidated Oil & Gas, Inc.  
Candado 1E, Basin Dakota, 1993' FSL & 1600' FEL,  
Sec 15, T26N, R7W, Rio Arriba Co., New Mexico

Dear Mr. Ramey:

We hereby request approval of an unorthodox location for the  
subject well. Copies of the well location plat, topographic  
map, and a map showing offsetting operators are attached  
for your reference.

The proposed unorthodox location is necessary due to a  
bluff to the south and a pipeline branch running through  
the orthodox location. The well location was moved 143' to  
the north to avoid these two obstacles. Another pipeline  
runs north and east of the new unorthodox location.

A copy of this application is being submitted to all off-  
setting operators by certified mail with a request that  
they furnish your office with a waiver of objection and  
return one copy of the same to Consolidated.

Yours very truly,

D. E. Richardson  
Production & Drilling Sup't.

## Attachments

WLC/br


cc: ✓ N.M. Oil Conservation Division, Aztec  
B.L.M., Farmington  
Depco Incorporated, Denver  
Caulkins Oil Company, Denver

## WAIVER

herby waives objection to the  
above application for unorthodox location.

Date: \_\_\_\_\_

By: \_\_\_\_\_



# Consolidated Oil & Gas, Inc.

P O BOX 2038  
FARMINGTON, NEW MEXICO 87499  
(505) 632-8056

June 21, 1984

Caulkins Oil Company  
Attn: Mr. Arnold Raether  
1600 Broadway, Ste. 2100  
Denver, CO 80202

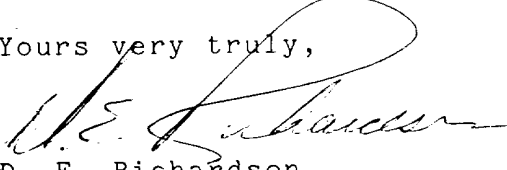
Re: Waiver for Administrative Approval of Unorthodox  
Location for Consolidated Oil & Gas, Inc.  
Candado 1E, Basin Dakota, 1993' FSL & 1600' FEL,  
Sec 15, T26N, R7W, Rio Arriba Co., New Mexico

Dear Mr. Raether:

We are requesting a waiver from Caulkins Oil Company to drill the subject well in an unorthodox location offsetting your lease numbers NM 03733 and NM 03381. Copies of offset operator and topographical maps indicating the proposed location are enclosed. A bluff to the south and pipeline branch through the orthodox location requires us to move the stake 143' to the north. Another pipeline runs to the north and east of this new location.


Please sign and return each waiver to the New Mexico Oil Conservation Division and Consolidated Oil & Gas, Inc. Return envelopes are enclosed for your convenience. If you object to the proposed well location, please provide a letter stating same to each office.

Yours very truly,

  
D. E. Richardson  
Production & Drilling Sup't.

WLC/br  
Enclosures

cc: N.M. Oil Conservation Division, Santa Fe  
N.M. Oil Conservation Division, Aztec  
B.L.M., Farmington



# Consolidated Oil & Gas, Inc.

P. O. BOX 2038  
FARMINGTON, NEW MEXICO 87499  
(505) 632-8056

June 21, 1984

RECEIVED  
JUN 22 1984  
OIL CON. DIV.  
DIST. 3

Depco Incorporated  
Attn: Mr. Keith Ranum, Land Department  
1000 Petroleum Bldg.  
Denver, CO 80202

Re: Waiver for Administrative Approval of Unorthodox  
Location for Consolidated Oil & Gas, Inc.  
Candado 1E, Basin Dakota, 1993' FSL & 1600' FEL,  
Sec 15, T26N, R7W, Rio Arriba Co., New Mexico

Dear Mr. Ranum:

We are requesting a waiver from Depco Incorporated to drill the subject well in an unorthodox location offsetting your lease, number NM 00202(Fee). Copies of offset operator and topographical maps indicating the proposed location are enclosed. A bluff to the south and pipeline branch through the orthodox location requires us to move the stake 143' to the north. Another pipeline runs to the north and east of this new location.

At your earliest convenience, please sign and return each waiver to the New Mexico Oil Conservation Division and Consolidated Oil & Gas, Inc. Return envelopes are enclosed for your convenience. If you object to the proposed well location, please provide a letter stating same to each office.

Yours very truly,

D. E. Richardson  
Production & Drilling Sup't.

Enclosures

WLC/br

cc: N.M. Oil Conservation Division, Santa Fe  
N.M. Oil Conservation Division, Aztec  
B.L.M., Farmington

All distances must be from the outer boundaries of the Section.

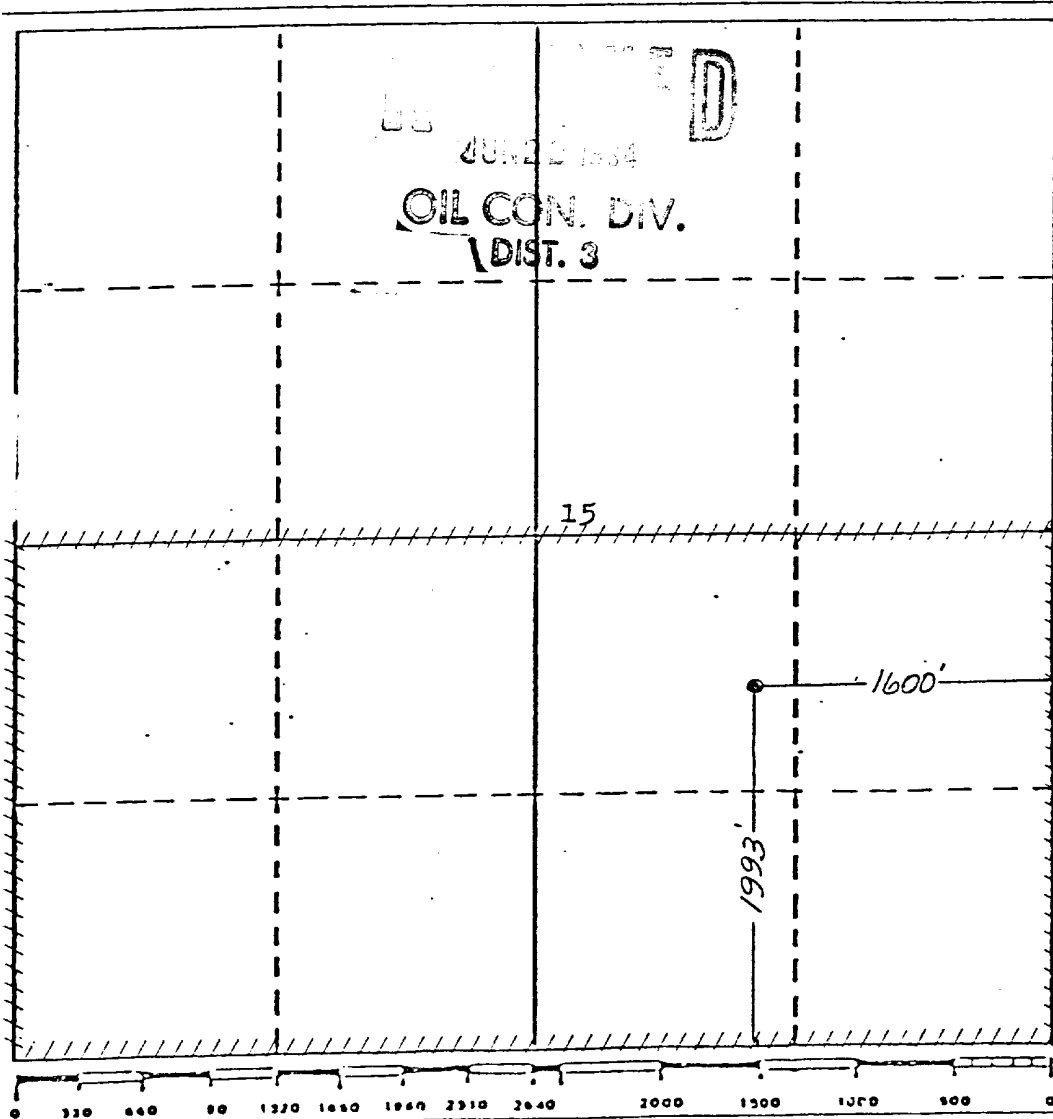
Operator CONSOLIDATED OIL & GAS, INC.		Lease CANDADO		Well No. 1E	
Unit Letter J	Section 15	Township 26 NORTH	Range 7 WEST	County RIO ARriba	
Actual Footage Location of Well:					
1993 feet from the SOUTH		line and 1600		feet from the EAST line	
Ground Level Elev. 6106	Producing Formation Dakota		Pool Basin Dakota		Dedicated Acreage: 320 Acres

1. Outline the acreage dedicated to the subject well by colored pencil or hatchure marks on the plat below.
2. If more than one lease is dedicated to the well, outline each and identify the ownership thereof (both as to working interest and royalty).
3. If more than one lease of different ownership is dedicated to the well, have the interests of all owners been consolidated by communitization, unitization, force-pooling, etc?

☐ Yes ☐ No If answer is "yes," type of consolidation \_\_\_\_\_

If answer is "no," list the owners and tract descriptions which have actually been consolidated. (Use reverse side of this form if necessary.) \_\_\_\_\_

No allowable will be assigned to the well until all interests have been consolidated (by communitization, unitization, forced-pooling, or otherwise) or until a non-standard unit, eliminating such interests, has been approved by the Division



## CERTIFICATION

I hereby certify that the information contained herein is true and complete to the best of my knowledge and belief.

*Barney Jones*  
Name  
Barney Jones

Position  
Drilling Foreman

Company  
Consolidated Oil & Gas, Inc.

Date  
May 1, 1984

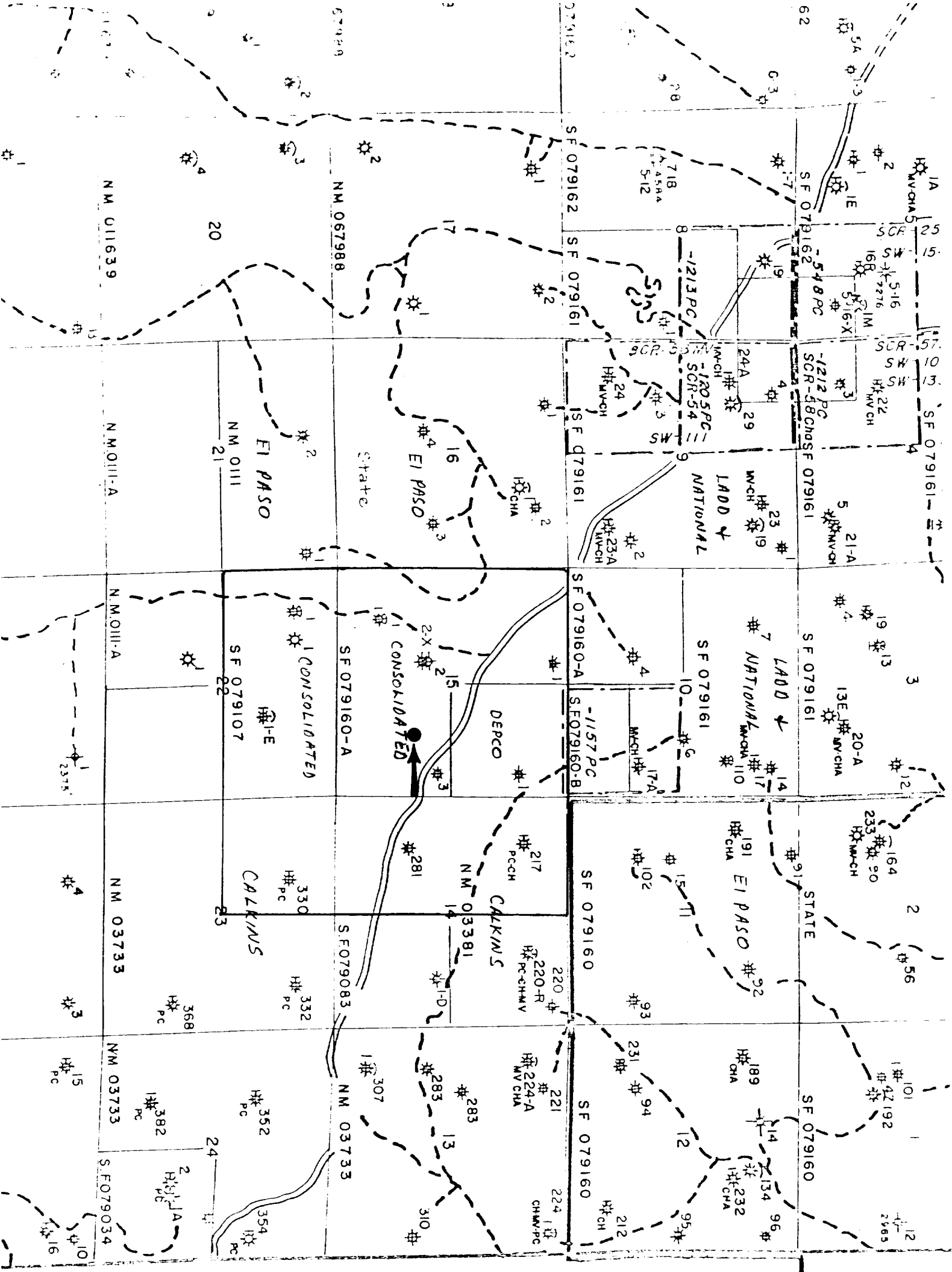
I hereby certify that the well location shown or plotted from field notes or surveys made by me or under my supervision, and that the same are correct to the best of my knowledge and belief.

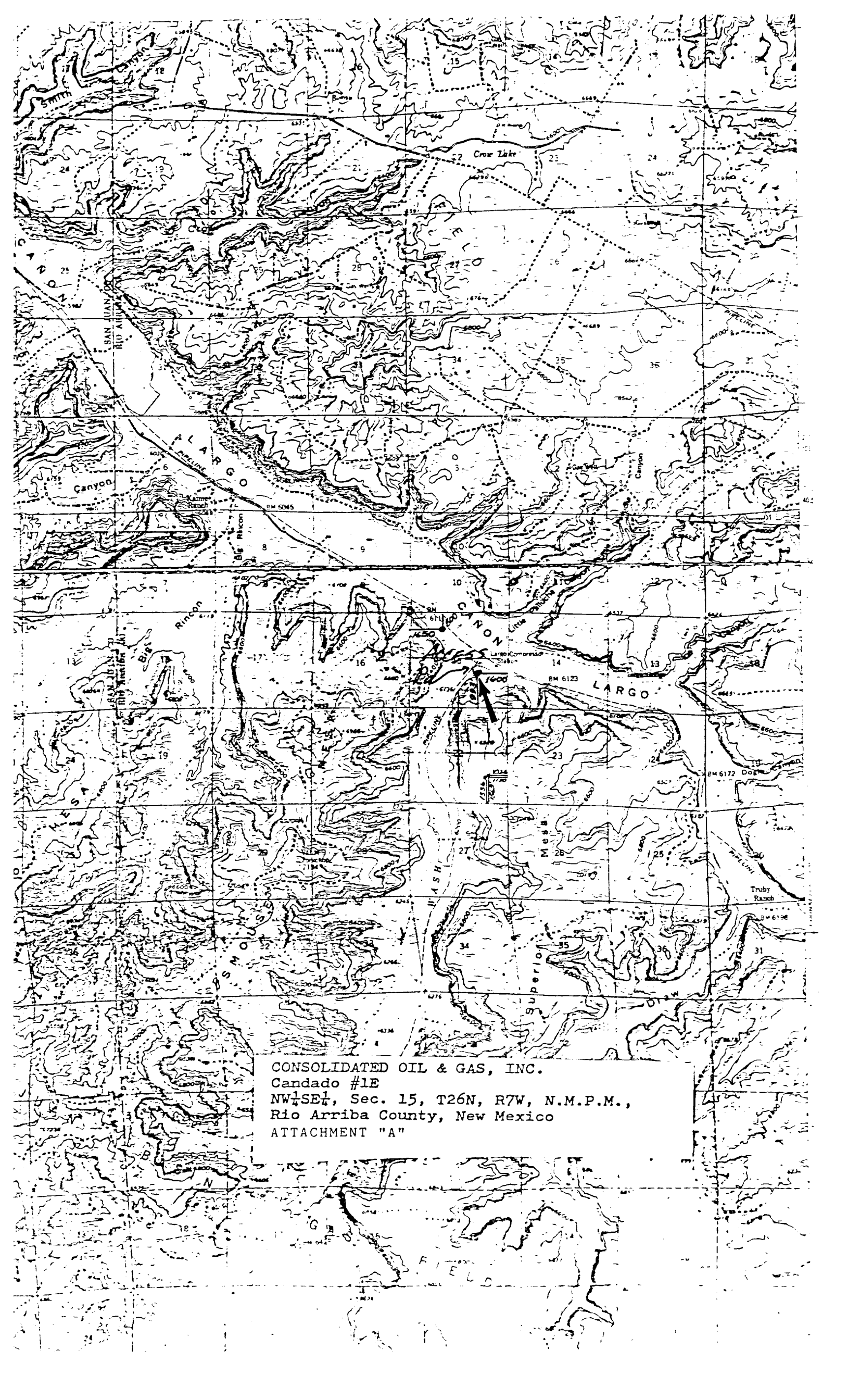
*Michael Daly*  
Date Surveyed  
May 2, 1984

Registered Professional Engineer  
and/or Land Surveyor

Michael Daly


Certificate No.  
5992





CONSOLIDATED OIL & GAS, INC.  
Candado #1E  
NW $\frac{1}{4}$ SE $\frac{1}{4}$ , Sec. 15, T26N, R7W, N.M.P.M.,  
Rio Arriba County, New Mexico  
ATTACHMENT "A"





# Consolidated Oil & Gas, Inc.

P. O. BOX 2038  
GTON. NEW MEXICO 87499  
(505) 632-8056

June 21, 1984

Joe D. Ramey  
New Mexico Oil Conservation Division  
P. O. Box 2088  
Santa Fe, New Mexico 87501

Re: Application for Administrative Approval of Unorthodox  
Location for Consolidated Oil & Gas, Inc.  
Candado 1E, Basin Dakota, 1993' FSL & 1600' FEL,  
Sec 15, T26N, R7W, Rio Arriba Co., New Mexico

Dear Mr. Ramey:

We hereby request approval of an unorthodox location for the subject well. Copies of the well location plat, topographic map, and a map showing offsetting operators are attached for your reference.

The proposed unorthodox location is necessary due to a bluff to the south and a pipeline branch running through the orthodox location. The well location was moved 143' to the north to avoid these two obstacles. Another pipeline runs north and east of the new unorthodox location.

A copy of this application is being submitted to all offsetting operators by certified mail with a request that they furnish your office with a waiver of objection and return one copy of the same to Consolidated.

Yours very truly,

D. E. Richardson  
Production & Drilling Sup't.

## Attachments

WLC/br

cc: N.M. Oil Conservation Division, Aztec  
B.L.M., Farmington  
Depco Incorporated, Denver  
Caulkins Oil Company, Denver


## WAIVER

DEPCO, Inc.

herby waives objection to the  
above application for unorthodox location.

Date: June 26, 1984

By:



# Consolidated Oil & Gas, Inc.

P. O. BOX 2038  
AZTEC NEW MEXICO 87499  
(505) 632-8056

June 21, 1984

Joe D. Ramey  
New Mexico Oil Conservation Division  
P. O. Box 2088  
Santa Fe, New Mexico 87501

Re: Application for Administrative Approval of Unorthodox  
Location for Consolidated Oil & Gas, Inc.  
Candado 1E, Basin Dakota, 1993' FSL & 1600' FEL,  
Sec 15, T26N, R7W, Rio Arriba Co., New Mexico

Dear Mr. Ramey:

We hereby request approval of an unorthodox location for the  
subject well. Copies of the well location plat, topographic  
map, and a map showing offsetting operators are attached  
for your reference.

The proposed unorthodox location is necessary due to a  
bluff to the south and a pipeline branch running through  
the orthodox location. The well location was moved 143' to  
the north to avoid these two obstacles. Another pipeline  
runs north and east of the new unorthodox location.

A copy of this application is being submitted to all off-  
setting operators by certified mail with a request that  
they furnish your office with a waiver of objection and  
return one copy of the same to Consolidated.

Yours very truly,

D. E. Richardson  
Production & Drilling Sup't.

Attachments  
WLC/br

cc: N.M. Oil Conservation Division, Aztec  
B.L.M., Farmington  
Depco Incorporated, Denver  
Caulkins Oil Company, Denver


DEPCO, Inc.

WAIVER  
herby waives objection to the  
above application for unorthodox location.

Date: June 26, 1984

By:

D



# Consolidated Oil & Gas, Inc.

P. O. BOX 2038  
MINGTON, NEW MEXICO 87499  
(505) 632-8056

June 21, 1984

Joe D. Ramey  
New Mexico Oil Conservation Division  
P. O. Box 2088  
Santa Fe, New Mexico 87501

Re: Application for Administrative Approval of Unorthodox  
Location for Consolidated Oil & Gas, Inc.  
Candado 1E, Basin Dakota, 1993' FSL & 1600' FEL,  
Sec 15, T26N, R7W, Rio Arriba Co., New Mexico

Dear Mr. Ramey:

We hereby request approval of an unorthodox location for the  
subject well. Copies of the well location plat, topographic  
map, and a map showing offsetting operators are attached  
for your reference.

The proposed unorthodox location is necessary due to a  
bluff to the south and a pipeline branch running through  
the orthodox location. The well location was moved 143' to  
the north to avoid these two obstacles. Another pipeline  
runs north and east of the new unorthodox location.

A copy of this application is being submitted to all off-  
setting operators by certified mail with a request that  
they furnish your office with a waiver of objection and  
return one copy of the same to Consolidated.

Yours very truly,

D. E. Richardson  
Production & Drilling Sup't.

## Attachments

WLC/br


cc: N.M. Oil Conservation Division, Aztec  
B.L.M., Farmington  
Depco Incorporated, Denver  
Caulkins Oil Company, Denver

Caulkins Oil Co.

WAIVER  
herby waives objection to the  
above application for unorthodox location.

Date: 7-5-84

By: Charles E. Dargatzis



# Consolidated Oil & Gas, Inc.

P. O. BOX 2038  
FARMINGTON, NEW MEXICO 87499  
(505) 632-8056

June 21, 1984

Joe D. Ramey  
New Mexico Oil Conservation Division  
P. O. Box 2088  
Santa Fe, New Mexico 87501

Re: Application for Administrative Approval of Unorthodox  
Location for Consolidated Oil & Gas, Inc.  
Candado 1E, Basin Dakota, 1993' FSL & 1600' FEL,  
Sec 15, T26N, R7W, Rio Arriba Co., New Mexico

Dear Mr. Ramey:

We hereby request approval of an unorthodox location for the  
subject well. Copies of the well location plat, topographic  
map, and a map showing offsetting operators are attached  
for your reference.

The proposed unorthodox location is necessary due to a  
bluff to the south and a pipeline branch running through  
the orthodox location. The well location was moved 143' to  
the north to avoid these two obstacles. Another pipeline  
runs north and east of the new unorthodox location.

A copy of this application is being submitted to all off-  
setting operators by certified mail with a request that  
they furnish your office with a waiver of objection and  
return one copy of the same to Consolidated.

Yours very truly,

D. E. Richardson  
Production & Drilling Sup't.

## Attachments

WLC/br

cc: N.M. Oil Conservation Division, Aztec  
B.L.M., Farmington  
Depco Incorporated, Denver  
Caulkins Oil Company, Denver

Caulkins Oil Co.

## WAIVER

I hereby waives objection to the  
above application for unorthodox location.

Date: 7-5-84

By: Charles E. Vergara

WLC