



STATE OF NEW MEXICO
ENERGY AND MINERALS DEPARTMENT

OIL CONSERVATION DIVISION
AZTEC DISTRICT OFFICE

1000 RIO BRAZOS ROAD
AZTEC, NEW MEXICO 87410
(505) 334-6178

OIL CONSERVATION DIVISION
BOX 2088
SANTA FE, NEW MEXICO 87501

DATE July 25, 1984

RE: Proposed MC _____
Proposed DHC _____
Proposed NSL a _____
Proposed SWD _____
Proposed WFX _____
Proposed PMX _____

Gentlemen:

I have examined the application dated July 25, 1984
for the Union Tex Vet. Corps. Picarilla St #12 A-15-26N-9W
Operator Lease and Well No. Unit, S-T-R

and my recommendations are as follows:

Approve

Yours truly,

Paul J. Chang

**Union Texas
Petroleum**

P. O. Box 1290
Farmington, N.M. 87499
(505) 325-3587

July 25, 1984

Energy and Minerals Department
Oil Conservation Division
P.O. Box 2088
Santa Fe, New Mexico 87501

Attn: Joe Ramey

Reference: Contract No. 103
Jicarilla Apache
Jicarilla H 12

Dear Mr. Ramey:

It is respectfully requested that Union Texas Petroleum Corporation be granted administrative approval to drill and complete their Jicarilla H #12 well in the Gallup and Dakota formations, in a non-standard location due to topographical reasons. (See attached map).

This proposed well would be located 434 feet from the North line and 625 feet from the East line of Section 17, Township 25 North, Range 4 West, N.M.P.M., Rio Arriba County, New Mexico.


Attached are the following copies:

1. C-102 "Acreage Dedication Plat"
2. Offset Operator's Plat
3. Enlargement of Topographical Section
4. Copies of Letters to Offset Operators

Your earliest consideration would be most appreciated.

Yours truly,

UNION TEXAS PETROLEUM CORPORATION



W. K. Cooper
Manager, District Engineering

WKC:ljm

cc: R. D. Motto

All distances must be from the outer boundaries of the section.

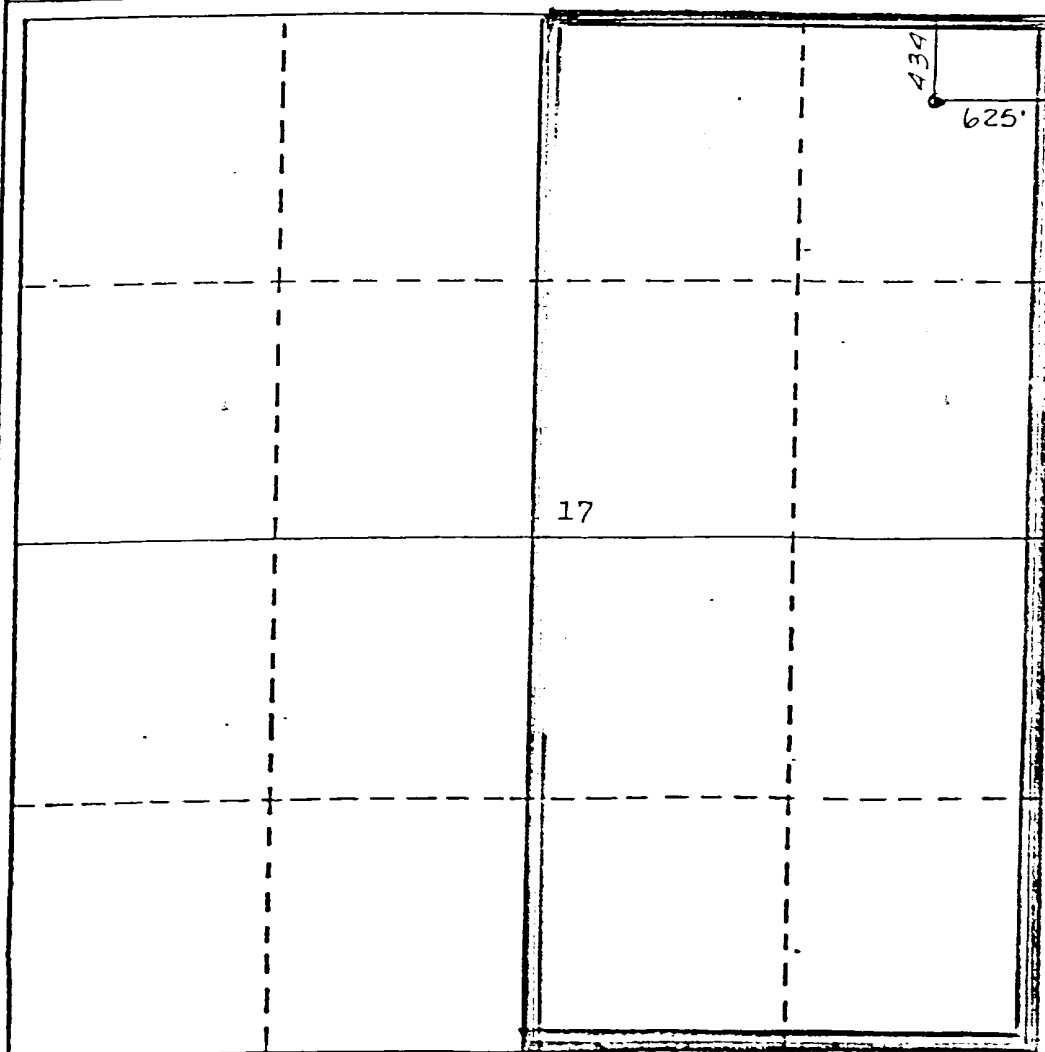
Operator UNION TEXAS PETROLEUM CORPORATION			Lease JICARILLA "H"		Well No. 12
Unit Letter A	Section 17	Township 26 NORTH	Range 4 WEST	County RIO ARriba	
Actual Footage Location of Well:					
434 feet from the		NORTH	line and	625 feet from the	EAST line
Ground Level Elev. 7154	Producing Formation Gallup -- Dakota		Pool Tapacito Extension Basin	Dedicated Acreage: E/2 320.00	

1. Outline the acreage dedicated to the subject well by colored pencil or hachure marks on the plat below.
2. If more than one lease is dedicated to the well, outline each and identify the ownership thereof (both as to well interest and royalty).
3. If more than one lease of different ownership is dedicated to the well, have the interests of all owners been consolidated by communitization, unitization, force-pooling, etc?

☐ Yes ☒ No If answer is "yes," type of consolidation _____

If answer is "no," list the owners and tract descriptions which have actually been consolidated. (Use reverse side of this form if necessary.) Union Texas Exploration

No allowable will be assigned to the well until all interests have been consolidated (by communitization, unitization, forced-pooling, or otherwise) or until a non-standard unit, eliminating such interests, has been approved by the Division.

DakotaGallup

CERTIFICATION

I hereby certify that the information contained herein is true and complete to the best of my knowledge and belief.

Rudy D. Motto

Name

Rudy D. Motto

Position

Area Operations Manager


Company

Union Texas Petroleum Co

Date

May 17, 1984

I hereby certify that the well location shown on this plat was plotted from the notes of a competent surveyor made by me or under my supervision, and that the same is true and correct to the best of my knowledge and belief.



Date Surveyed

April 12, 1984

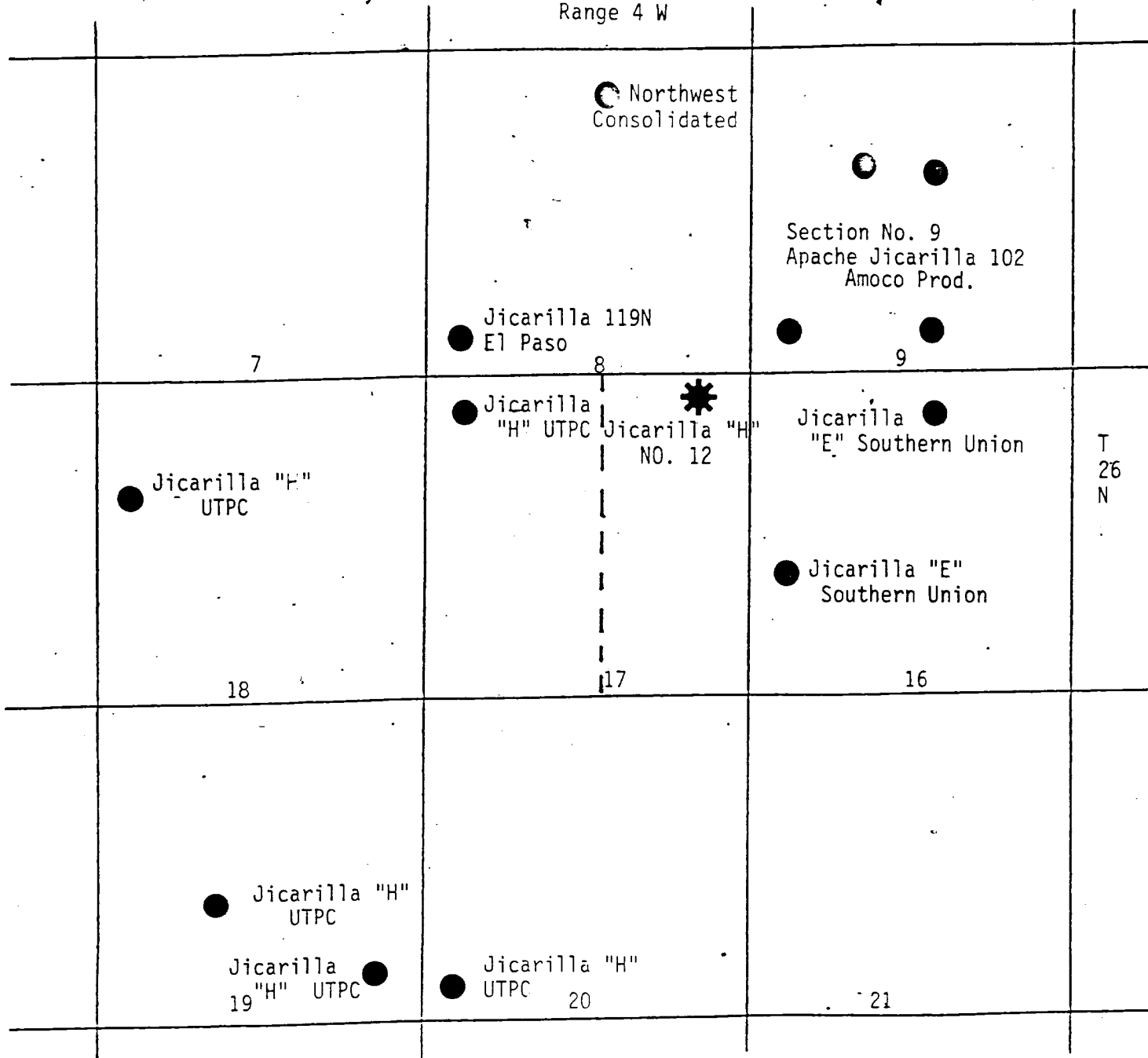
Registered Professional Engineer
and/or Land Surveyor

Michael Daly

Certificate No.
5992

Jicarilla "H" No. 12
 434' FNL; 625' FEL
 Sec. 17, T26N, R4W, NMPM
 Rio Arriba County, NM

Range 4 W



Union Texas
Petroleum

P. O. Box 1290
Farmington, N.M. 87499
(505) 325-3587

W. J. H. L.

CERTIFIED NO. P - 483-749-428

May 18, 1984

Consolidated Oil
P.O. Box 2038
Farmington, NM 87499

Gentlemen:


Union Texas Petroleum is submitting their proposal to drill and complete their Jicarilla "H" 12 well in the Tapacito Gallup Associated Extension and the Basin Dakota formations located 434' FNL; 625' FEL, in Section 17, Township 26 North, Range 4 West, N.M.P.M., Rio Arriba County, New Mexico.

Our records indicate that you are the owner and operator of acreage which adjoins this drilling unit. We request that you review the location and if you have no objections to the proposed non-standard location, we would appreciate your signing the attached two copies of this letter and return same to this office.

Your prompt attention to this matter would be appreciated.

Yours truly,

UNION TEXAS PETROLEUM CORPORATION



Rudy D. Motto
Area Operations Manager

RDM:svr

This above non-standard location
is hereby approved:

**Union Texas
Petroleum**

P. O. Box 1290
Farmington, N.M. 87499
(505) 325-3587

CERTIFIED NO. P - 483-749-426

May 18, 1984

Southern Union Exploration
P.O. Box 2179
Farmington, NM 87499

Gentlemen:

Union Texas Petroleum is submitting their proposal to drill and complete their Jicarilla "H" 12 well in the Tapacito Gallup Associated Extension and the Basin Dakota formations located 434' FNL; 625' FEL, in Section 17, Township 26 North, Range 4 West, N.M.P.M., Rio Arriba County, New Mexico.

Our records indicate that you are the owner and operator of acreage which adjoins this drilling unit. We request that you review the location and if you have no objections to the proposed non-standard location, we would appreciate your signing the attached two copies of this letter and return same to this office.

Your prompt attention to this matter would be appreciated.


Yours truly,

UNION TEXAS PETROLEUM CORPORATION


Rudy D. Motto
Area Operations Manager

RDM:svr

This above non-standard location
is hereby approved:



An  **ALLIED** Company



Union Texas
Petroleum

P. O. Box 1290
Farmington, N.M. 87499
(505) 325-3587

CERTIFIED NO. P-483-749-425

May 18, 1984

El Paso Exploration
P.O. Box 289
Farmington, NM 87499

Gentlemen:

Union Texas Petroleum is submitting their proposal to drill and complete their Jicarilla "H" 12 well in the Tapacito Gallup Associated Extension and the Basin Dakota formations located 434' FNL; 625' FEL, in Section 17, Township 26 North, Range 4 West, N.M.P.M., Rio Arriba County, New Mexico.

Our records indicate that you are the owner and operator of acreage which adjoins this drilling unit. We request that you review the location and if you have no objections to the proposed non-standard location, we would appreciate your signing the attached two copies of this letter and return same to this office.

Your prompt attention to this matter would be appreciated.

Yours truly,


UNION TEXAS PETROLEUM CORPORATION



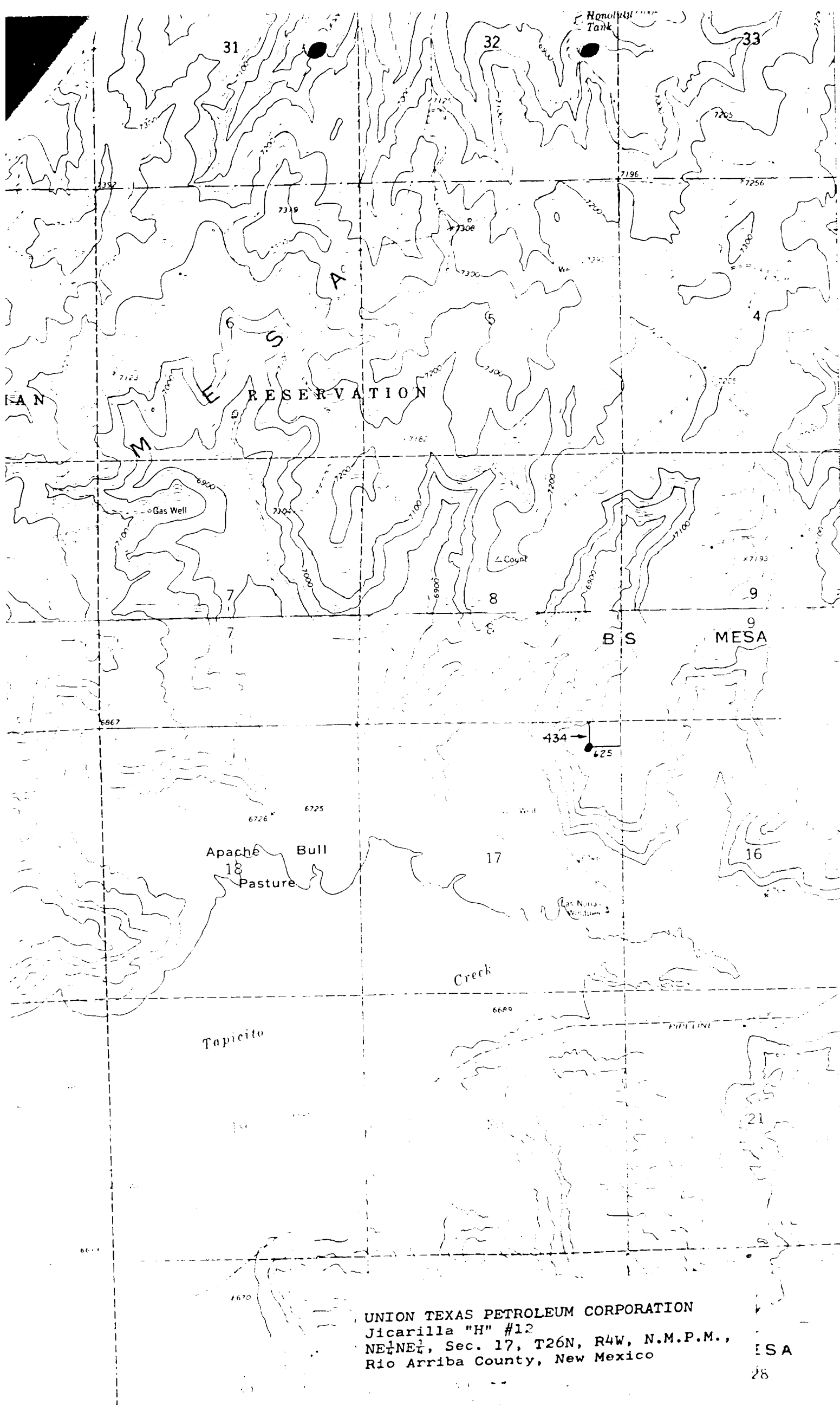
Rudy D. Motto
Area Operations Manager

RDM:svr

This above non-standard location
is hereby approved:



6-4-84



UNION TEXAS PETROLEUM CORPORATION
Jicarilla "H" #12
NE $\frac{1}{4}$ NE $\frac{1}{4}$, Sec. 17, T26N, R4W, N.M.P.M.,
Rio Arriba County, New Mexico

ISA
28