

HA E



STATE OF NEW MEXICO
ENERGY, MINERALS AND NATURAL RESOURCES DEPARTMENT
OIL CONSERVATION DIVISION



BRUCE KING
GOVERNOR

ANITA LOCKWOOD
CABINET SECRETARY

November 2, 1992

POST OFFICE BOX 2088
STATE LAND OFFICE BUILDING
SANTA FE, NEW MEXICO 87504
(505) 827-5800

Meridian Oil, Inc.
Attention: Peggy Bradfield
P.O. Box 4289
Farmington, NM 87499-4289

RECEIVED

NOV 4 1992

**OIL CON. DIV. I
DIST. 3**

Administrative Order NSL-3186

Dear Ms. Bradfield:

Reference is made to your application dated October 2, 1992 for a non-standard Gallup oil well location for Klein Well No. 28E located 1190 feet from the North line and 1590 feet from the West line (Unit C) of Section 33, Township 26 North, Range 6 West, NMPM, Rio Arriba County, New Mexico. The NE/4 NW/4 of said Section 33 shall be dedicated to the well forming a standard 40-acre oil spacing and proration unit.

Said well is also producing from the Basin Dakota Pool from the W/2 of said Section 33 at a standard location for the Dakota Pool.

By the authority granted me under the provisions of General Rule 104 F.(1) the above-described unorthodox oil well location is hereby approved.

Sincerely,

A handwritten signature in black ink, appearing to read "William J. LeMay".
William J. LeMay
Director

WJL/MES/amg

cc: Oil Conservation Division - Aztec
US Bureau of Land Management - Farmington



STATE OF NEW MEXICO
ENERGY, MINERALS and NATURAL RESOURCES DEPARTMENT
OIL CONSERVATION DIVISION
AZTEC DISTRICT OFFICE

1000 RIO BRAZOS ROAD
AZTEC, NEW MEXICO 87410
(505) 334-6178

Date: 10-23-92

Attn: M. Foyner

Oil Conservation Division
P.O. Box 2088
Santa Fe, NM 87504-2088

RE: Proposed MC _____
Proposed NSL X _____
Proposed WFX _____
Proposed NSP _____

Proposed DHC _____
Proposed SWD _____
Proposed PMX _____
Proposed DD _____

Gentlemen:

I have examined the application received on 10-6-92
for the Meridian Oil Inc. Kleen # 286
OPERATOR LEASE & WELL NO.

C-33-26N-6W and my recommendations are as follows:
UL-S-T-R

Approve

Yours truly,

Ernie Busch

MERIDIAN OIL

October 2, 1992

Federal Express

Mr. William LeMay
New Mexico Oil Conservation Division
310 Old Santa Fe Trail
Santa Fe, New Mexico 87503

Re: Klein #28E
1190'FNL, 1590'FWL
Section 33, T-26-N, R-6-W, Rio Arriba County, NM

Dear Mr. LeMay:

This is a request for administrative approval for a non-standard gas well location in the Undesignated Gallup Pool.

Meridian Oil intends to add the Undesignated Gallup Pool formation to the Basin Dakota in the Klein #28E. The well is considered outside the boundaries of the standard Gallup pool windows. To comply with the New Mexico Oil Conservation Division rules, Meridian is submitting the following for your approval of this non-standard location:

1. C-102 plat showing location of the well;
2. Plat showing offset owners/operators;
3. Affidavit of notification of offset owners/operators;
4. Copy of Well Completion Log for original completion.

A copy of this application is being submitted to all offset owners/operators by certified mail with a request that they furnish your Santa Fe office with a Waiver of Objection, and return one copy to this office.

Sincerely yours,



Peggy Bradfield

WAIVER

_____ hereby waives objection to Meridian Oil Inc.'s application for non-standard location for the Klein #28E as proposed above.

By: _____ Date: _____

xc: Hondo Oil & Gas Co

RECEIVED
OCT 06 1992
OIL CON. DIV.
DIST. 3

NEW MEXICO OIL CONSERVATION COMMISSION
WELL LOCATION AND ACREAGE DEDICATION PLAT

Form OCS-1
Supersedes OCS-1
Effective 1985

All distances must be from the outer boundaries of the Section

| | | | | | |
|-----------------------------------|--|------------------------|-----------------------------------|---|--------------------------------|
| Owner Meridian Oil Inc. | | | Lease KLEIN (SF-079265) | | Well No. 28E |
| Lot Letter C | Section 33 | Township 26N | Range 6W | County Rio Arriba | |
| Surface Footage Location of Well: | | | | | |
| 1190 | feet from the | North | line and | 1590 | feet from the West line |
| Ground Level Elev. 6755 | Producing Formation Takota /Gallup | | Pool Basin/Undesignated | Dedicated Acreage: 320/40 Acres | |

1. Outline the acreage dedicated to the subject well by colored pencil or hatchure marks on the plat below.
2. If more than one lease is dedicated to the well, outline each and identify the ownership thereof (both as to working interest and royalty).
3. If more than one lease of different ownership is dedicated to the well, have the interests of all owners been consolidated by communitization, unitization, force-pooling, etc?

☐ Yes ☐ No If answer is "yes," type of consolidation _____

If answer is "no," list the owners and tract descriptions which have actually been consolidated. (Use reverse side of this form if necessary.) _____

No allowable will be assigned to the well until all interests have been consolidated by communitization, unitization, forced-pooling, or otherwise; or until a non-standard unit, eliminating such interests, has been approved by the Commission.

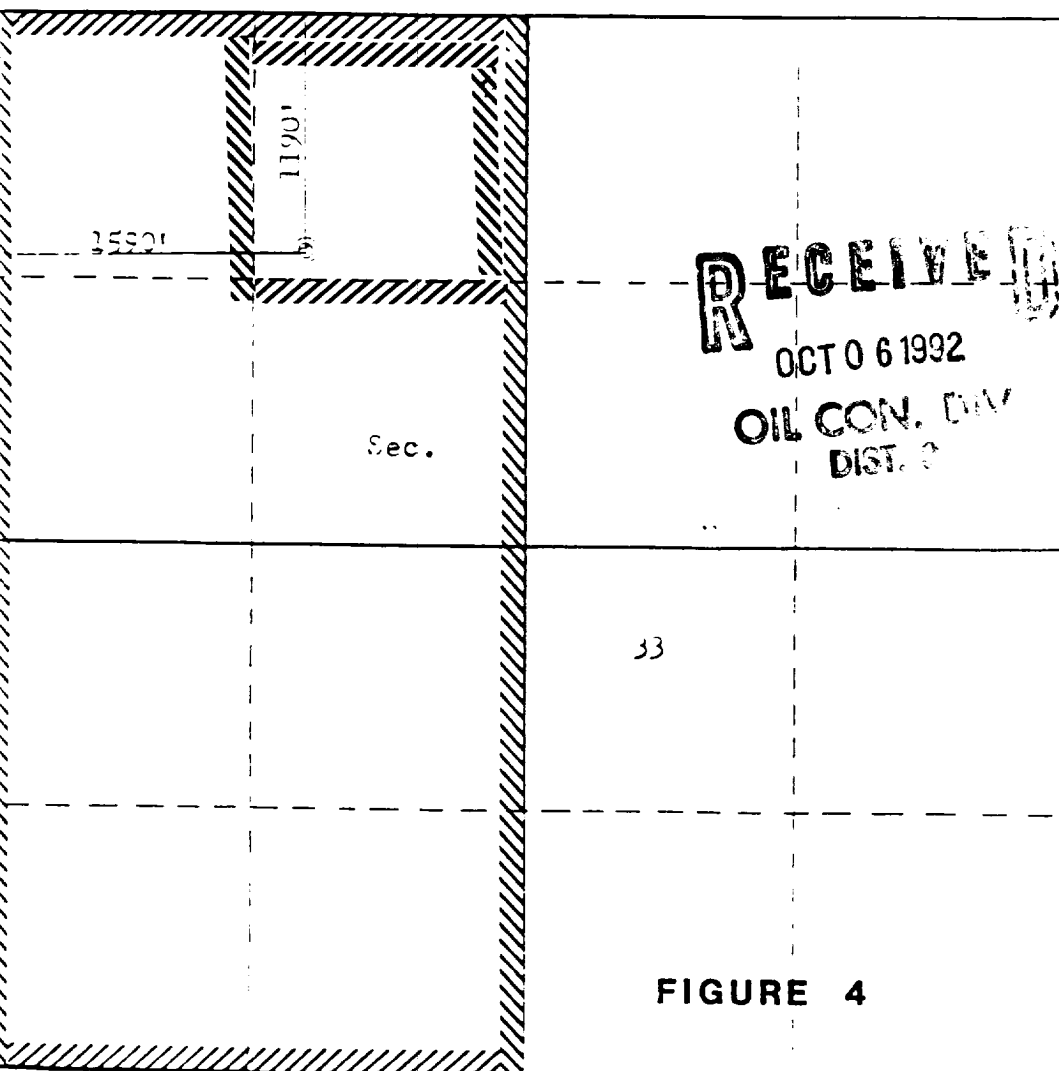


FIGURE 4

CERTIFICATION

I hereby certify that the information contained herein is true and complete to the best of my knowledge and belief.

Name
Regulatory Affairs

Position
Meridian Oil Inc.

Company
August 28, 1992

Date

I hereby certify that the well location shown on this plat was plotted from the notes of actual surveys made by me or under my supervision, and that the same is true and correct to the best of my knowledge and belief.

Date surveyed
October 24, 1985

Surveyor
Frederick R. ...

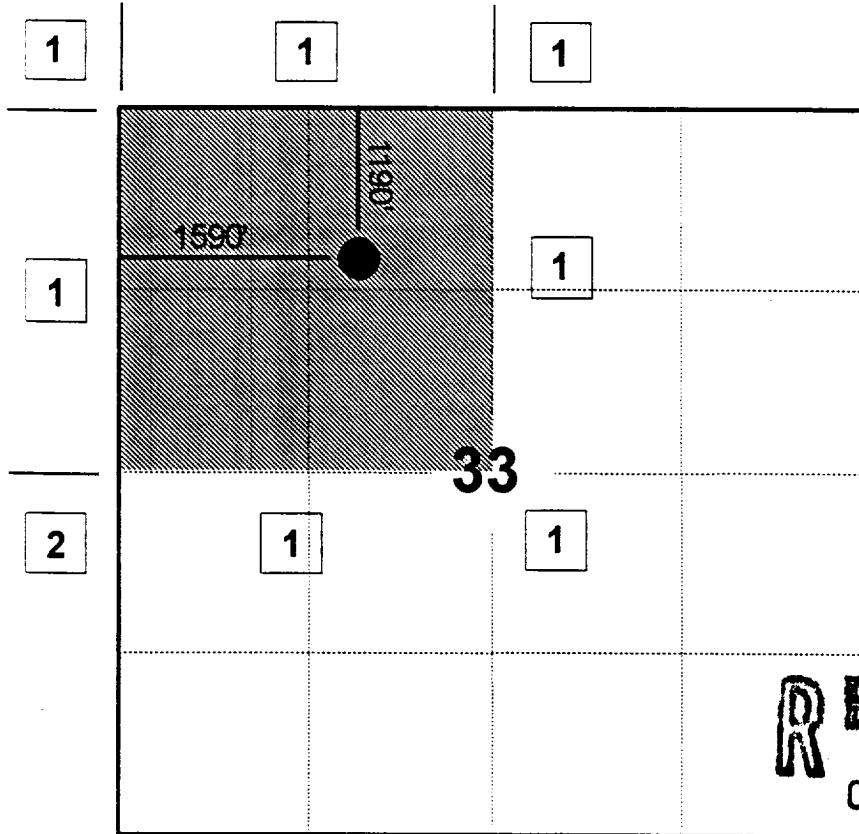
MERIDIAN OIL INC

OFFSET OPERATOR \ OWNER PLAT

KLEIN #28E

Unorthodox Location \ Gallup Recompletion

Township 26 North, Range 06 West



RECEIVED
OCT 06 1992
OIL CON. DIV.
DIST. 3

- 1) Meridian Oil Inc

- ## 2) Hondo Oil & Gas Company


PO Box 2208, Roswell, NM 88201

October 2, 1992

Klein #28E
1190'FNL, 1590'FWL
Section 33, T-26-N, R-6-W
Rio Arriba County, New Mexico

I hereby certify that the following offset owners/operators have been notified by certified mail of our application for administrative approval for non-standard gas well location for the completion of the above well.

Hondo Oil & Gas company
PO Box 2208
Roswell, NM 88201


Peggy Bradford
Notary Public
San Juan County, New Mexico

My commission expires August 17, 1996.

RECEIVED
OCT 6 1992
OIL CON. DIV.
DIST. 3