



TONEY ANAYA
GOVERNOR

STATE OF NEW MEXICO
ENERGY AND MINERALS DEPARTMENT
OIL CONSERVATION DIVISION

24
Edg

50 YEARS



1935 - 1985

POST OFFICE BOX 2088
STATE LAND OFFICE BUILDING
SANTA FE, NEW MEXICO 87501
(505) 827-5800

November 6, 1985

Amoco Production Co.
Petroleum Center Building
501 Airport Drive
Farmington, New Mexico 87401

Attention: R. J. Broussard

Administrative Order NSL-2181

Gentlemen:

Reference is made to your application for a non-standard location for your Jicarilla Apache Tribal A-118 No. 23 well to be located 1540 feet from the North line and 1650 feet from the West line of Section 25, Township 26 North, Range 3 West, NMPM, ^{NE}Ojito Gallup-Dakota Pool, Rio Arriba County, New Mexico. The SE/4 NW/4 of said Section 25 shall be dedicated to the well.

By authority granted me under the provisions of Rule 104 F(I), the above-described unorthodox location is hereby approved.

Sincerely,

R. L. STAMETS, DIRECTOR

RLS/DC/dr

cc: Oil Conservation Division - Aztec
Bureau of Land Management - Farmington

RECEIVED
NOV 12 1985
OIL CON. DIV.
DIST. 3

APD Pending with BIA
4-3-86
4-23-86



ENERGY AND MINERALS DEPARTMENT

OIL CONSERVATION DIVISION
AZTEC DISTRICT OFFICE

1000 RIO BRAZOS ROAD
AZTEC, NEW MEXICO 87410
(505) 334-6178

OIL CONSERVATION DIVISION
BOX 2088
SANTA FE, NEW MEXICO 87501

DATE 11-6-85

RE: Proposed MC _____
Proposed DHC _____
Proposed NSL X _____
Proposed SWD _____
Proposed WFX _____
Proposed PMX _____

Gentlemen:

I have examined the application dated 10-31-85
for the Amoco Operator Jic. Apache Trib. A-118223 F-25-260-3W Lease and Well No. Unit, S-T-R

and my recommendations are as follows:

Approve

Yours truly,

Ed Burch



Amoco Production Company

Petroleum Center Building
501 Airport Drive
Farmington, New Mexico 87401
505-325-8841

R. J. Broussard
District Manager

October 30, 1985

Mr. Gilbert Quintana
New Mexico Oil Conservation Division
P. O. Box 2088
Santa Fe, NM 87501

File: DDL-1250-400.1

Application for Unorthodox Location
Jicarilla Apache Tribal A-118 No. 23
Ojito Gallup-Dakota Field
Rio Arriba County, New Mexico

Amoco Production Company hereby requests approval of an unorthodox well location for the Jicarilla Apache Tribal A-118 No. 23. The proposed location is 1540' FNL x 1650' FWL of Section 25, T26N, R3W, Rio Arriba County, New Mexico.

This well was staked in the unorthodox location indicated above in order to avoid a wash southeast of the proposed location.

There are no offset lease holders to this lease.

Sincerely,

Original Signed
R. J. Broussard
By DDL

LJM/ct

Attachments

✓ cc: Mr. Ernie Busch
New Mexico Oil Conservation Division
1000 Rio Brazos Road
Aztec, NM 87410

R. J. Criswell - Denver

J. D. Cutter - Denver

PE6

RECEIVED
OCT 31 1985
OIL CON. DIV.
DIST. 3

All distances must be from the outer boundaries of the Section.

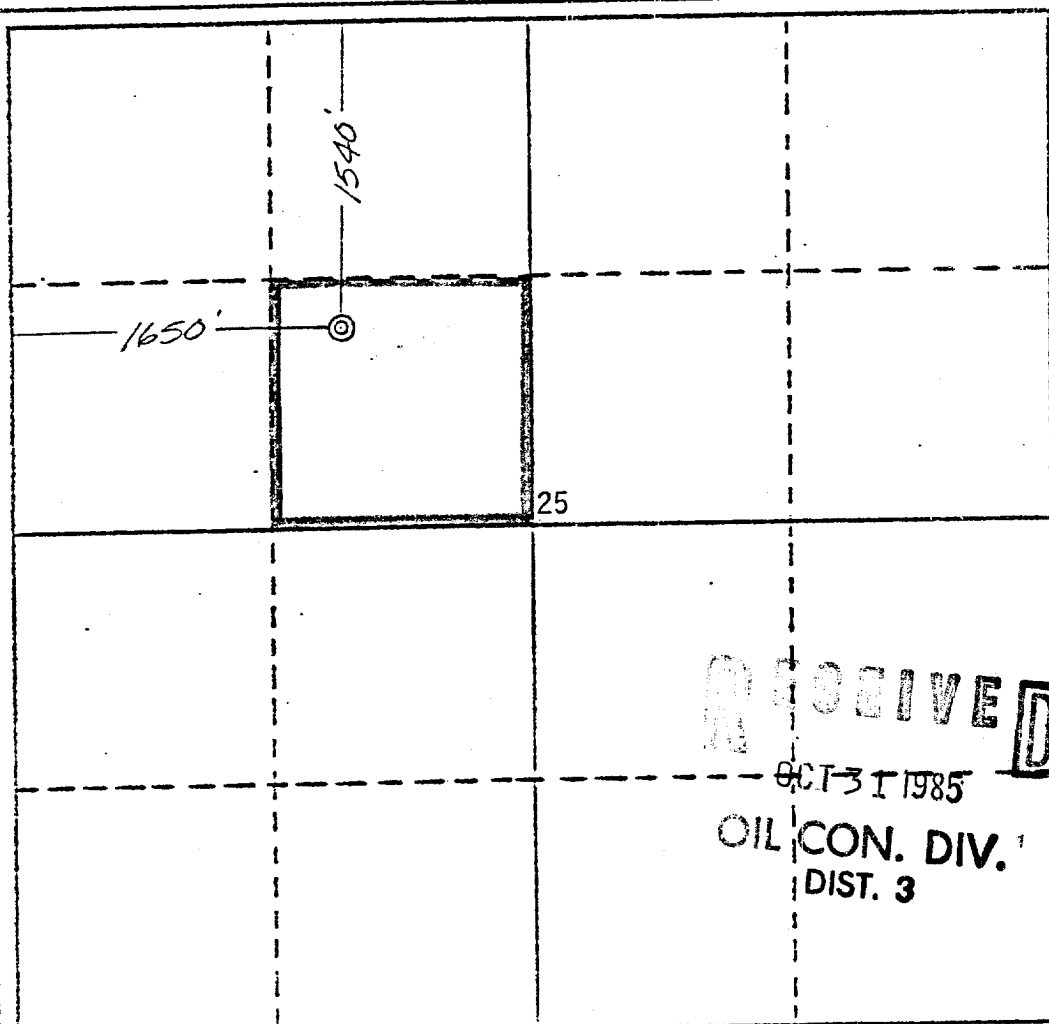
Operator AMOCO PRODUCTION COMPANY		Lease JICARILLA APACHE TRIBAL "A" 118		Well No. 23
Unit Letter F	Section 25	Township 26 NORTH	Range 3 WEST	County RIO ARRIBA
Actual Footage Location of Well: 1540 feet from the NORTH line and 1650 feet from the WEST line				
Ground Level Elev. 7519	Producing Formation Gallup-Dakota	Pool Ojito Gallup-Dakota	Dedicated Acreage 40 Acres	

1. Outline the acreage dedicated to the subject well by colored pencil or hatchure marks on the plat below.
2. If more than one lease is dedicated to the well, outline each and identify the ownership thereof (both as to working interest and royalty).
3. If more than one lease of different ownership is dedicated to the well, have the interests of all owners been consolidated by communitization, unitization, force-pooling, etc?

☐ Yes ☐ No If answer is "yes," type of consolidation _____

If answer is "no," list the owners and tract descriptions which have actually been consolidated. (Use reverse side of this form if necessary.) _____

No allowable will be assigned to the well until all interests have been consolidated (by communitization, unitization, forced-pooling, or otherwise) or until a non-standard unit, eliminating such interests, has been approved by the Division.



CERTIFICATION

I hereby certify that the information contained herein is true and complete to the best of my knowledge and belief.


Name
B. D. Shaw

Position
Adm. Supervisor

Company
Amoco Production Co.

Date
10-10-85

I hereby certify that the well location shown on this plat was plotted from field notes or actual survey made by me or under my supervision, and that the same is true and correct to the best of my knowledge and belief.

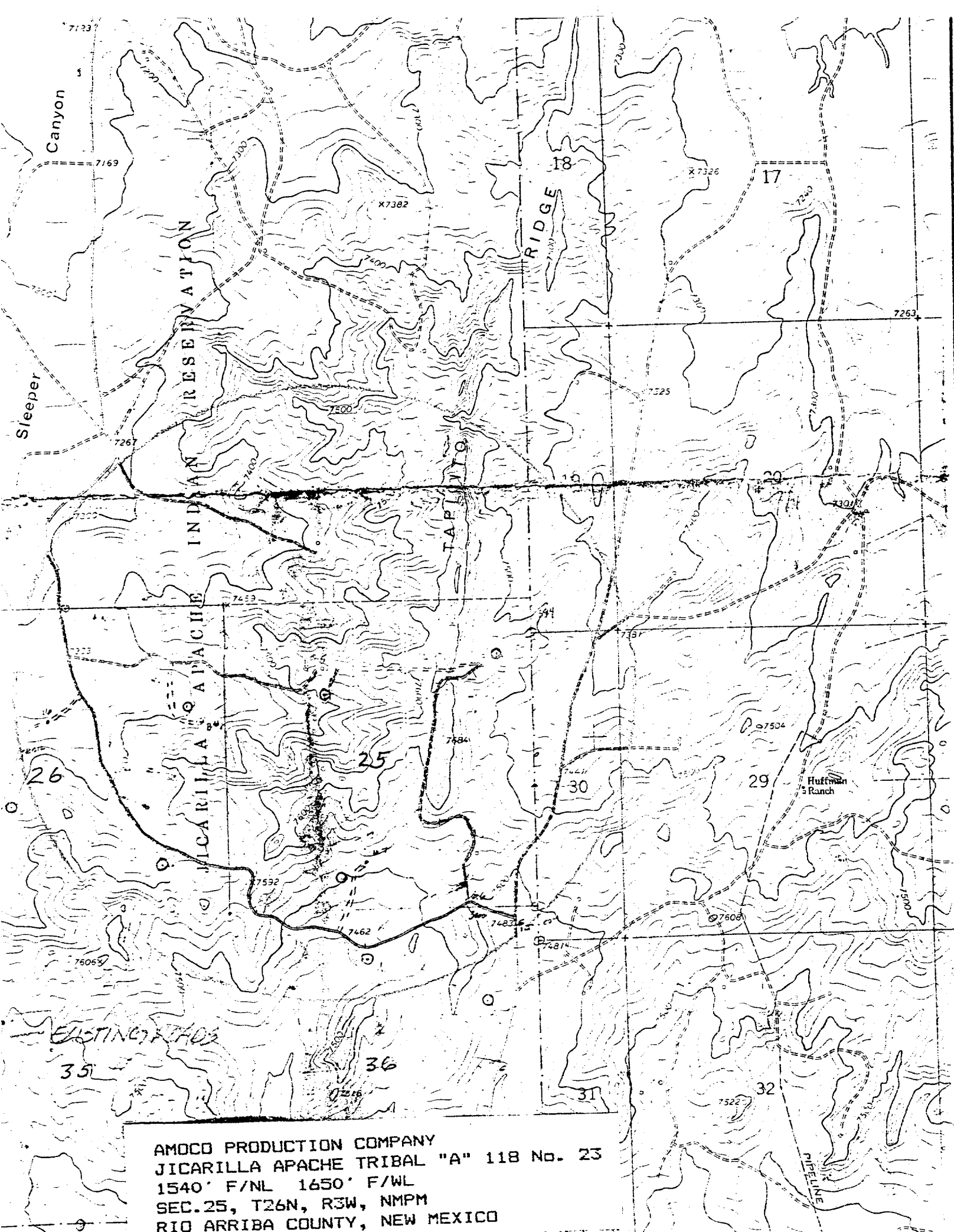


Date Surveyed
September 17, 1985

Registered Professional Engineer and/or Land Surveyor
Gary D. Vann

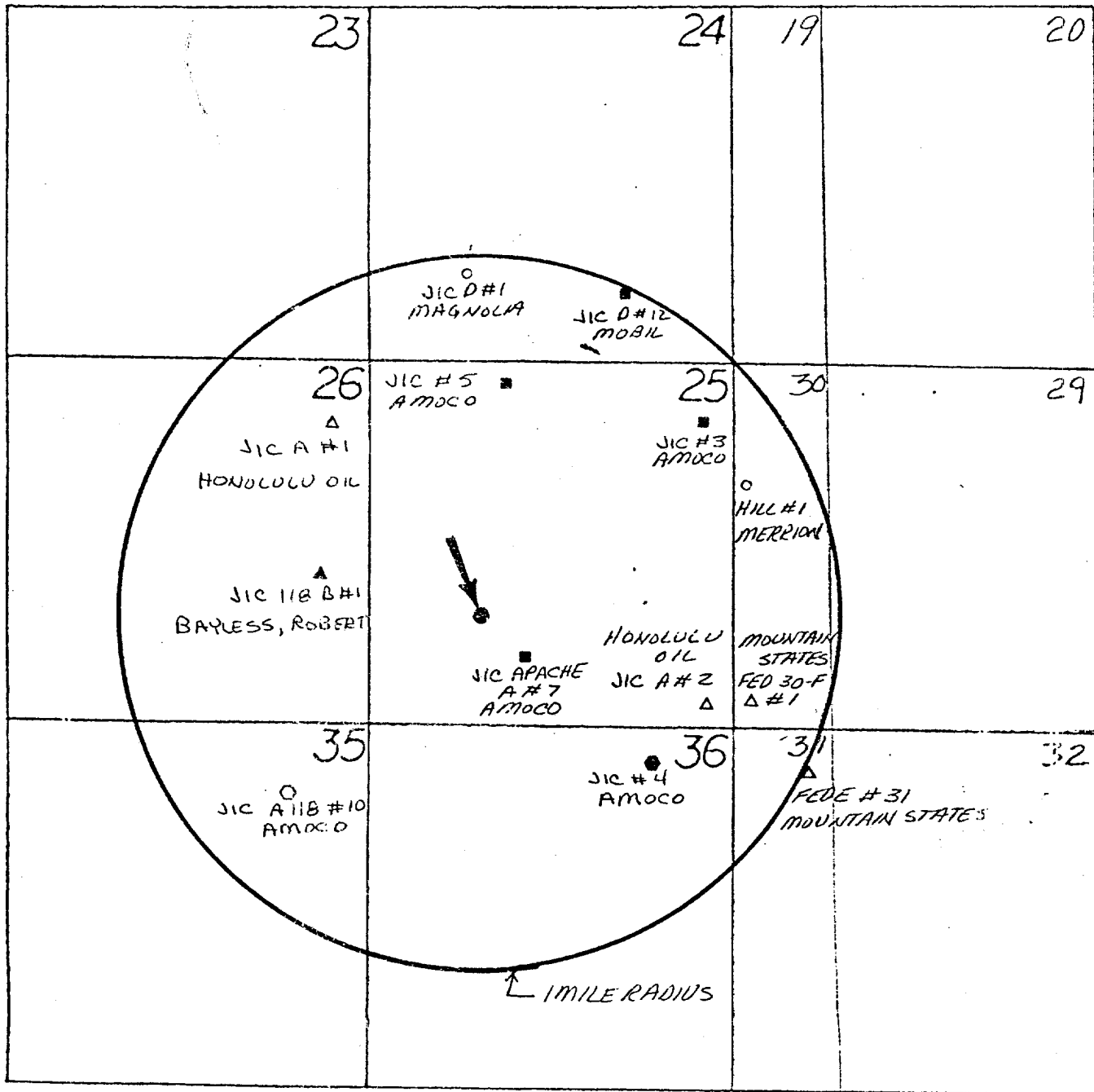
Certificate No.
7016

RECEIVED
OCT 31 1985
OIL CON. DIV.
DIST. 3



R3W

R2W



- DRILLED AND ABANDONED WELLS
- BLANCO PICTURED CLIFF WELLS
- △ TAPACITO PICTURED CLIFF WELLS
- BLANCO MESAVERDE WELLS
- GALVILAN PICTURED CLIFF WELLS
- ▲ SLEEPER PICTURED CLIFF WELLS
- ⊙ BASIN DAKOTA WELLS
- PROPOSED WELLS