

submitted in lieu of Form 3160-5

UNITED STATES  
DEPARTMENT OF THE INTERIOR  
BUREAU OF LAND MANAGEMENT

Sundry Notices and Reports on Wells

1. Type of Well

GAS

2. Name of Operator

**BURLINGTON  
RESOURCES**

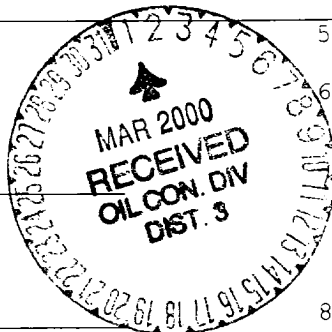
OIL & GAS COMPANY

3. Address & Phone No. of Operator

PO Box 4289, Farmington, NM 87499 (505) 326-9700

4. Location of Well, Footage, Sec., T, R, M

885' FSL, 2465' FWL, Sec.1, T-26-N, R-5-W, NMPM



5. Lease Number

Jicarilla 150

6. If Indian, All. or

Tribe Name

Jicarilla Apache

Unit Agreement Name

8. Well Name & Number

Jicarilla 150 #12

9. API Well No.

30-039-24211

10. Field and Pool

Wildcat Cha/Blanco MV/

BS Mesa Gallup

11. County and State

Rio Arriba Co, NM

12. CHECK APPROPRIATE BOX TO INDICATE NATURE OF NOTICE, REPORT, OTHER DATA

Type of Submission

☒ Notice of Intent

☐ Subsequent Report

☐ Final Abandonment

Type of Action

☐ Abandonment

☐ Recompletion

☐ Plugging Back

☐ Casing Repair

☐ Altering Casing

☒ Other -

☐ Change of Plans

☐ New Construction

☐ Non-Routine Fracturing

☐ Water Shut off

☐ Conversion to Injection

13. Describe Proposed or Completed Operations

Attached is a corrected C-102 plat showing the correct acreage dedication for the Chacra formation.

14. I hereby certify that the foregoing is true and correct.

Signed Nancy Olthman for Title Regulatory Administrator Date 2/10/00  
no

(This space for Federal or State Office use)

APPROVED BY [Signature] Title Per. Egr. Date 2/15/00

CONDITION OF APPROVAL, if any:

Title 18 U.S.C. Section 1001, makes it a crime for any person knowingly and willfully to make any department or agency of the United States any false, fictitious or fraudulent statements or representations as to any matter within its jurisdiction.

District I  
PO Box 1980, Hobbs, NM 88241-1980  
District II  
PO Drawer DD, Artesa, NM 88211-0719  
District III  
1000 Rio Brazos Rd., Aztec, NM 87410  
District IV  
PO Box 2088, Santa Fe, NM 87504-2088

State of New Mexico  
Energy, Minerals & Natural Resources Department

OIL CONSERVATION DIVISION  
PO Box 2088  
Santa Fe, NM 87504-2088

Form C-10  
Revised February 21, 1990  
Instructions on back  
Submit to Appropriate District Office  
State Lease - 4 Copies  
Fee Lease - 3 Copies

☐ AMENDED REPORT

WELL LOCATION AND ACREAGE DEDICATION PLAT

<sup>1</sup> API Number 30-039-24211	<sup>2</sup> Pool Code 72319/72920	<sup>3</sup> Pool Name Wildcat Chacra Blanco Mesaverde/B. S. Mesa Gallup
<sup>4</sup> Property Code 16344	<sup>5</sup> Property Name Jicarilla 150	<sup>6</sup> Well Number 12
<sup>7</sup> OGRID No. 14538	<sup>8</sup> Operator Name Burlington Resources Oil & Gas Company	<sup>9</sup> Elevation 7338 GR

<sup>10</sup> Surface Location

UL or lot no.	Section	Township	Range	Lot Idn	Feet from the	North/South line	Feet from the	East/West line	County
N	1	26N	5W		885	South	2465	West	RA

<sup>11</sup> Bottom Hole Location If Different From Surface

UL or lot no.	Section	Township	Range	Lot Idn	Feet from the	North/South line	Feet from the	East/West line	County


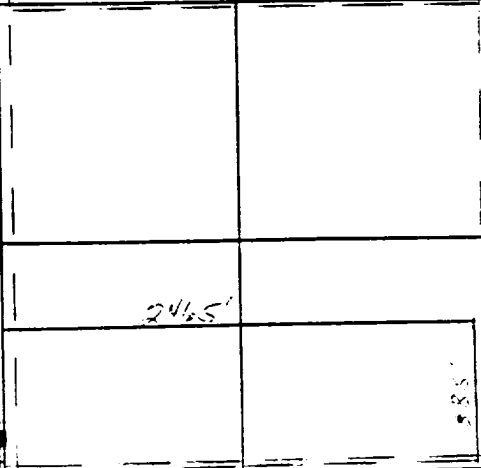
<sup>12</sup> Dedicated Acres  
MV-W/319.88  
Gal-160.84 Cha-160

<sup>13</sup> Joint or Infill

<sup>14</sup> Consolidation Code

<sup>15</sup> Order No.

NO ALLOWABLE WILL BE ASSIGNED TO THIS COMPLETION UNTIL ALL INTERESTS HAVE BEEN CONSOLIDATED  
OR A NON-STANDARD UNIT HAS BEEN APPROVED BY THE DIVISION

<sup>16</sup>	Original plat from Cecil B. Tullis 11-3-87		<sup>17</sup> OPERATOR CERTIFICATION <i>I hereby certify that the information contained herein is true and complete to the best of my knowledge and belief.</i>   Signature Peggy Cole Printed Name Regulatory Administrator Title 2-1-00 Date
			<sup>18</sup> SURVEYOR CERTIFICATION <i>I hereby certify that the well location shown on this plat was plotted from field notes of actual surveys made by or under my supervision, and that the same is true and correct to the best of my belief.</i>  Date of Survey Signature and Seal of Professional Surveyor:  Certificate Number