

NO. OF COPIES RECEIVED	5
DISTRIBUTION	
SANTA FE	1
FILE	1
U.S.G.S.	2
LAND OFFICE	
OPERATOR	1

NEW MEXICO OIL CONSERVATION COMMISSION

30-039-21798
Form C-101
Revised 1-1-65

5A. Indicate Type of Lease	
STATE <input type="checkbox"/>	FEE <input checked="" type="checkbox"/>
5. State Oil & Gas Lease No.	

APPLICATION FOR PERMIT TO DRILL, DEEPEN, OR PLUG BACK


1a. Type of Work		7. Unit Agreement Name	
b. Type of Well OIL WELL <input type="checkbox"/> GAS WELL <input checked="" type="checkbox"/> OTHER <input type="checkbox"/>		8. Farm or Lease Name Davis	
2. Name of Operator W. M. GALLAWAY		9. Well No. 2	
3. Address of Operator 101-2 Petroleum Plaza Bldg., Farmington, N. M. 87401		10. Field and Pool, or Wildcat Blanco Mesaverde	
4. Location of Well UNIT LETTER A LOCATED 900 FEET FROM THE North LINE AND 790 FEET FROM THE East LINE OF SEC. 9 TWP. 26N. RGE. 2W. NMPM		12. County Rio Arriba	
19. Proposed Depth 6200'		19A. Formation Mesaverde	20. Rotary or C.T. Rotary
21. Elevations (Show whether DF, RT, etc.) 7179' GR	21A. Kind & Status Plug. Bond One well	21B. Drilling Contractor Coleman Drilling Co.	22. Approx. Date Work will start June 2, 1978

PROPOSED CASING AND CEMENT PROGRAM

SIZE OF HOLE	SIZE OF CASING	WEIGHT PER FOOT	SETTING DEPTH	SACKS OF CEMENT	EST. TOP
12 1/4"	8 5/8"	28 #	200'	150 sacks	Top to bottom
7 7/8"	4 1/2"	10.5#	6150'	300 sacks	5000'

Plan to mud drill through Mesaverde Formation and set production casing through zone, perforate casing, stimulate well by fracing, run tubing and test well.

Gas is not dedicated.



IN ABOVE SPACE DESCRIBE PROPOSED PROGRAM: IF PROPOSAL IS TO DEEPEN OR PLUG BACK, GIVE DATA ON PRESENT PRODUCTIVE ZONE AND PROPOSED NEW PRODUCTIVE ZONE. GIVE BLOWOUT PREVENTER PROGRAM, IF ANY.

I hereby certify that the information above is true and complete to the best of my knowledge and belief.

Signed W. M. Gallaway Title Operator Date May 22, 1978

(This space for State Use)

APPROVED BY AK Ruffalo TITLE SECRETARY DATE MAY 22 1978

CONDITIONS OF APPROVAL, IF ANY:

WELL LOCATION AND ACREAGE DEDICATION PLAT

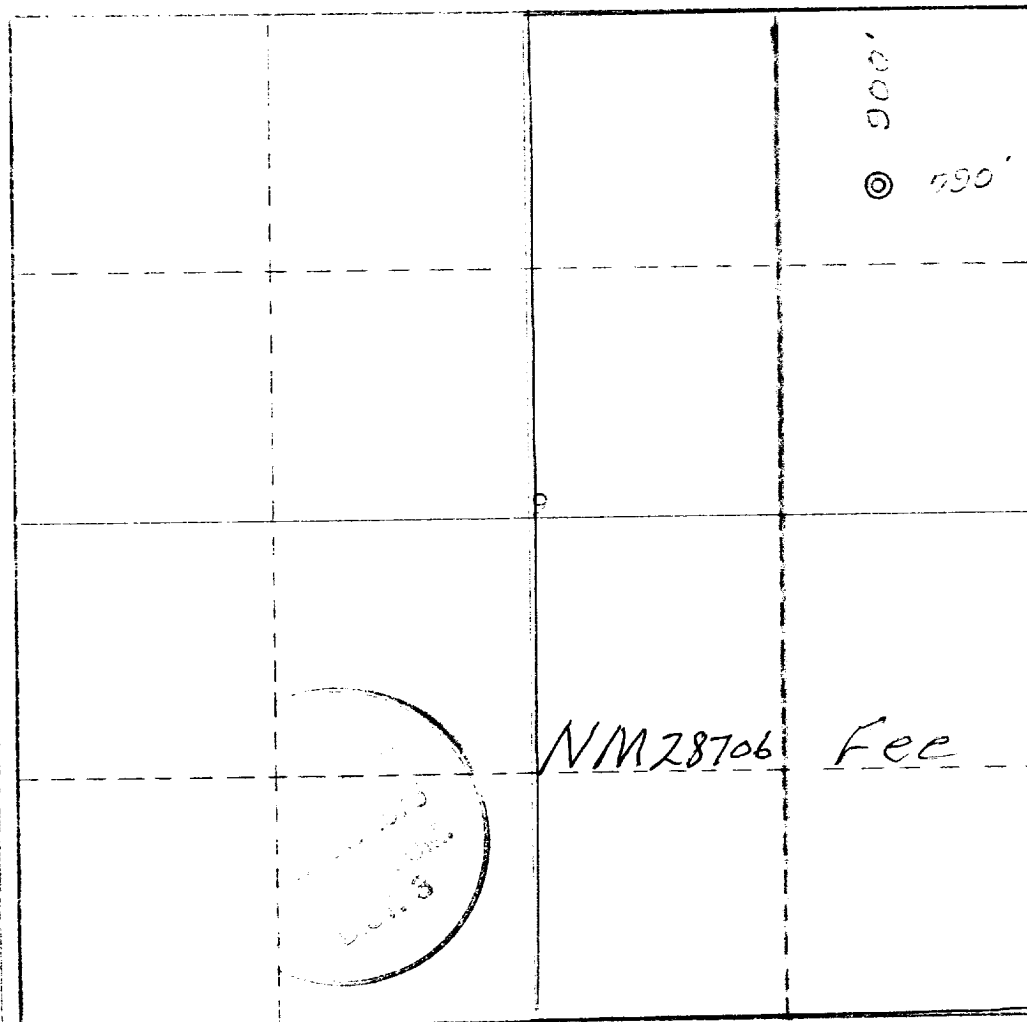
W. M. GALLAWAY		Davis		2
A.	9	26 NORTH	2 WEST	RIO ARriba
900	feet from the	NORTH	line and	700
feet from the	EAST	line		
7179	Mesaverde	Blanco	2x7	320

1. Outline the acreage dedicated to the subject well by colored pencil or hachure marks on the plat below.
2. If more than one lease is dedicated to the well, outline each and identify the ownership thereof (both as to surface interest and royalty).
3. If more than one lease of different ownership is dedicated to the well, have the interests of all owners listed and dated by communitization, unitization, force-pooling, etc?

☐ Yes ☐ No If answer is "yes" type of consolidation _____

If answer is "no," list the owners and tract descriptions which have actually been consolidated. (Use reverse side of this form if necessary.) _____

No allowable will be assigned to the well until all interests have been consolidated by communitization, unitization, force-pooling, or otherwise) or until a non-standard unit, eliminating such interests, has been approved by the Commission.



CERTIFICATE

I hereby certify that the information contained herein is true and correct to the best of my knowledge and belief.


W. M. Gallaway

W. M. Gallaway

Operator

W. M. Gallaway

May 15, 1978



Date of Survey
13 May 1978

Surveyor's Name and Title

James P. Lease
James P. Lease

Plat Number
1463