



STATE OF NEW MEXICO  
ENERGY, MINERALS AND NATURAL RESOURCES DEPARTMENT  
OIL CONSERVATION DIVISION

October 24, 1990

GARREY CARRUTHERS  
GOVERNOR

POST OFFICE BOX 2088  
STATE LAND OFFICE BUILDING  
SANTA FE, NEW MEXICO 87504  
(505) 827-5800

Caulkins Oil Company  
P.O. Box 340  
Bloomfield, NM 87413

Attention: Charles E. Verquer

*Administrative Order NSL-2913*


Dear Mr. Verquer:

Reference is made to your application dated September 3, 1990, 1990 for a non-standard South Blanco-Tocito Oil well location for your existing Breech "C" Well No. 144-E which was drilled in May 1990 and completed as an infill well in the Basin-Dakota Pool at a standard gas well location 990 feet from the North line and 1650 feet from the West line (Unit A) of Section 12, Township 26 North, Range 6 West, NMPM, Rio Arriba County, New Mexico.

It is my understanding that said well will be dually completed in both the Basin Dakota Pool and South Blanco Tocito Oil Pool; however pursuant to the Special Rules and Regulations for the South Blanco Tocito Oil Pool as promulgated by Division Order No. R-1191, as amended the subject location is unorthodox. Further, the E/2 NE/4 of said Section 12 shall be dedicated to the well forming a standard 80-acre oil spacing and proration unit for said pool.

By the authority granted me under the provisions of said Division Order No. R-1191, as amended, General Rule 104.F.I and Memorandum 4-86, the above-described unorthodox oil well location is hereby approved.

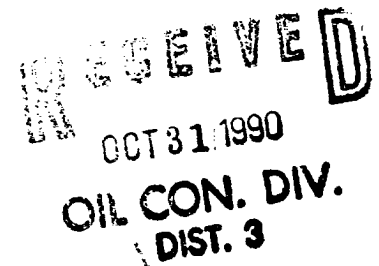
Sincerely,



William J. LeMay  
Director

WJL/MES/ag

cc: Oil Conservation Division - Aztec  
US Bureau of Land Management - Farmington





STATE OF NEW MEXICO  
ENERGY AND MINERALS DEPARTMENT  
OIL CONSERVATION DIVISION  
AZTEC DISTRICT OFFICE

1000 RIO BRAZOS ROAD  
AZTEC, NEW MEXICO 87410  
(505) 334-6178

GARREY CAPRUTHERS  
GOVERNOR

Date: 9-4-90

Oil Conservation Division  
P.O. Box 2088  
Santa Fe, NM 87504-2088

Re: Proposed MC \_\_\_\_\_  
Proposed DHC \_\_\_\_\_  
Proposed NSL x \_\_\_\_\_  
Proposed SWD \_\_\_\_\_  
Proposed WFX \_\_\_\_\_  
Proposed PMX \_\_\_\_\_

Gentlemen:

I have examined the application dated 8-23-90  
for the Caulters Oil Co. Lease "C" #144-E  
Operator Lease & Well No.

C-12-260-6W and my recommendations are as follows:  
Unit, S-T-R

Approved  
\_\_\_\_\_  
\_\_\_\_\_  
\_\_\_\_\_  
\_\_\_\_\_

Yours truly,

Ernie Basch

# CAULKINS OIL COMPANY

P.O. BOX 340

BLOOMFIELD, NEW MEXICO 87413

August 21, 1990

Mr. Frank Chavez  
Oil Conservation Division  
1000 Rio Brazos Road  
Aztec, New Mexico 87413

Re: NSL for Tocito Oil Zone  
Breach "C" 144--E  
1650' F/W & 990' F/N  
Section 12, 26 North 6 West  
Rio Arriba County, New Mexico

Dear Frank,

This well drilled to Dakota Zone.

After reviewing logs, well was completed as Tocito - Dakota Dual well.

Location is standard for Dakota Zone.

We hereby request exception to the South Blanco Tocito pool rules,  
Order No. R-326, which requires Tocito well be drilled in center  
of NW 1/4 of quarter section.

All off-set acreage operated by Caulkins Oil Company.

**RECEIVED**  
AUG 23 1990  
OIL CON. DIV.  
DIST. 3

Yours very truly,

*Charles E. Verquer*  
Charles E. Verquer, Supt.  
Caulkins Oil Company

Attached: C-102

Submit to Appropriate  
District Office  
State Lease - 4 copies  
Fed. Lease - 3 copies

State of New Mexico  
Energy, Minerals and Natural Resources Department

Form C-102  
Revised 1-1-89

OIL CONSERVATION DIVISION

DISTRICT I  
P.O. Box 1980, Hobbs, NM 88240

P.O. Box 2088  
Santa Fe, New Mexico 87504-2088

DISTRICT II  
P.O. Drawer DD, Artesia, NM 88210

DISTRICT III  
1000 Rio Brazos Rd., Aztec, NM 87410

WELL LOCATION AND ACREAGE DEDICATION PLAT

All Distances must be from the outer boundaries of the section

Operator Caulkins Oil Company			Lease Breech "C"		Well No. 144-E
Unit Letter C	Section 12	Township 26 North	Range 6 West	NMPM	County Rio Arriba
Actual Footage Location of Well: 990' feet from the North line and 1650' feet from the West line					
Ground level Elev. 6630'	Producing Formation Tocito		Pool South Blanco		Dedicated Acreage: 80 Acres

1. Outline the acreage dedicated to the subject well by colored pencil or hatchure marks on the plat below.
2. If more than one lease is dedicated to the well, outline each and identify the ownership thereof (both as to working interest and royalty).
3. If more than one lease of different ownership is dedicated to the well, have the interest of all owners been consolidated by communitization, unitization, force-pooling, etc.?  
☐ Yes ☐ No If answer is "yes" type of consolidation \_\_\_\_\_  
If answer is "no" list the owners and tract descriptions which have actually been consolidated. (Use reverse side of this form if necessary.)  
No allowable will be assigned to the well until all interests have been consolidated (by communitization, unitization, forced-pooling, or otherwise) or until a non-standard unit, eliminating such interest, has been approved by the Division.

OPERATOR CERTIFICATION

I hereby certify that the information contained herein is true and complete to the best of my knowledge and belief.


Signature *Charles E. Verquer*  
Printed Name Charles E. Verquer  
Position Superintendent  
Company Caulkins Oil Company  
Date 7-30-90

SURVEYOR CERTIFICATION

I hereby certify that the well location shown on this plat was plotted from field notes of actual surveys made by me or under my supervision, and that the same is true and correct to the best of my knowledge and belief.

12-14-88  
Date Surveyed  
Signature & Seal of Professional Surveyor  
San Juan Engineering  
J. Roger Miller

Certificate No.  
9752



# CAULKINS OIL COMPANY

P.O. BOX 340

BLOOMFIELD, NEW MEXICO 87413

August 21, 1990

Mr. Frank Chavez  
Oil Conservation Division  
1000 Rio Brazos Road  
Aztec, New Mexico 87413

Re: NSL for Tocito Oil Zone  
Breach "C" 144--E  
1650' F/W & 990' F/N  
Section 12, 26 North 6 West  
Rio Arriba County, New Mexico

Dear Frank,

This well drilled to Dakota Zone.

After reviewing logs, well was completed as Tocito - Dakota Dual well.

Location is standard for Dakota Zone.

We hereby request exception to the South Blanco Tocito pool rules,  
Order No. R-326, which requires Tocito well be drilled in center  
of NW 1/4 of quarter section.

All off-set acreage operated by Caulkins Oil Company.

**RECEIVED**  
AUG 23 1990  
OIL CON. DIV.  
DIST. 3

Yours very truly,

*Charles E. Verquer*

Charles E. Verquer, Supt.  
Caulkins Oil Company

Attached: C-102

Submit to Appropriate  
District Office  
State Lease - 4 copies  
Free Lease - 3 copies

State of New Mexico  
Energy, Minerals and Natural Resources Department

Form C-102  
Revised 1-1-89

OIL CONSERVATION DIVISION

DISTRICT I  
P.O. Box 1980, Hobbs, NM 88240

P.O. Box 2088  
Santa Fe, New Mexico 87504-2088

DISTRICT II  
P.O. Drawer DD, Artesia, NM 88210

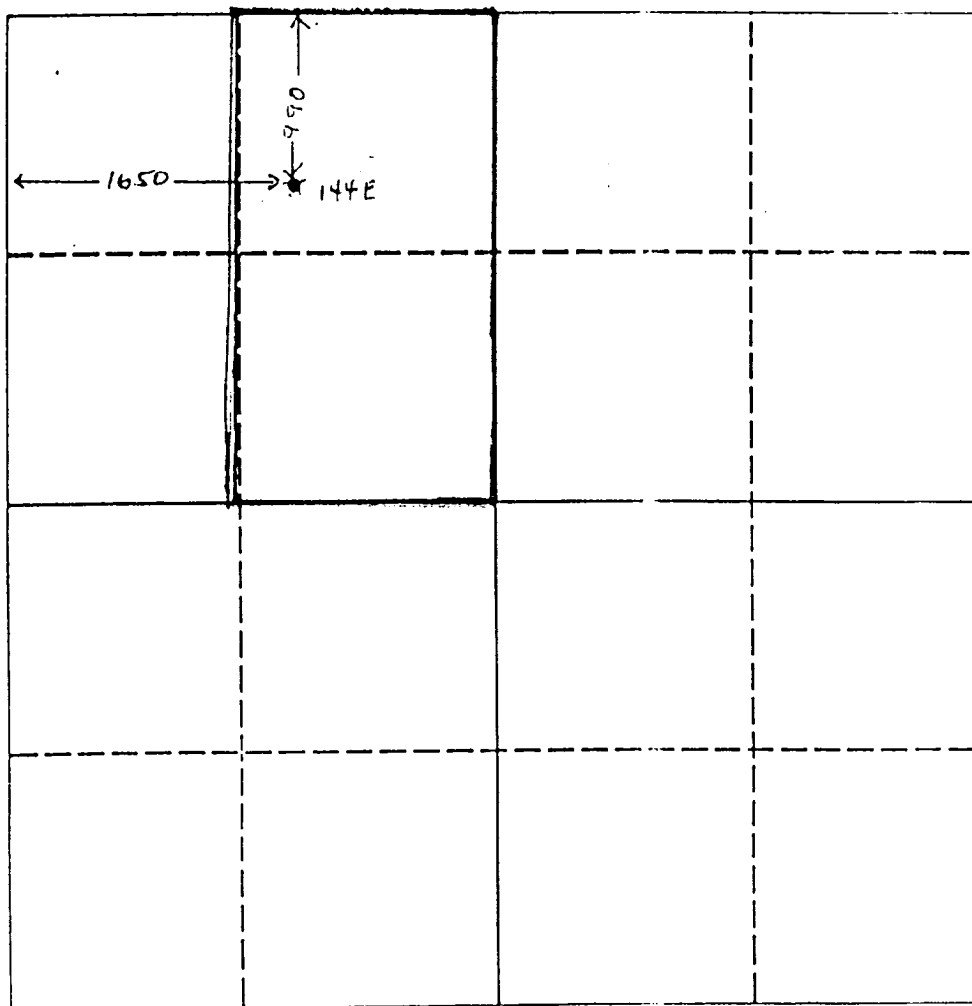
DISTRICT III  
1000 Rio Brazos Rd., Aztec, NM 87410

WELL LOCATION AND ACREAGE DEDICATION PLAT

All Distances must be from the outer boundaries of the section

Operator Caulkins Oil Company			Lease Breech "C"		Well No. 144-E
Unit Letter C	Section 12	Township 26 North	Range 6 West	County NMPM Rio Arriba	
Actual Footage Location of Well: 990' feet from the North line and 1650' feet from the West line					
Ground level Elev. 6630'	Producing Formation Tocito		Pool South Blanco	Dedicated Acreage: 80 Acres	

1. Outline the acreage dedicated to the subject well by colored pencil or hatchure marks on the plat below.
2. If more than one lease is dedicated to the well, outline each and identify the ownership thereof (both as to working interest and royalty).
3. If more than one lease of different ownership is dedicated to the well, have the interest of all owners been consolidated by communitization, unitization, force-pooling, etc.?  
☐ Yes ☐ No If answer is "yes" type of consolidation \_\_\_\_\_  
If answer is "no" list the owners and tract descriptions which have actually been consolidated. (Use reverse side of this form if necessary.) \_\_\_\_\_  
No allowable will be assigned to the well until all interests have been consolidated (by communitization, unitization, forced-pooling, or otherwise) or until a non-standard unit, eliminating such interest, has been approved by the Division.



OPERATOR CERTIFICATION

I hereby certify that the information contained herein is true and complete to the best of my knowledge and belief.

Signature *Charles E. Verquer*  
Printed Name Charles E. Verquer  
Position Superintendent  
Company Caulkins Oil Company  
Date 7-30-90

SURVEYOR CERTIFICATION

I hereby certify that the well location shown on this plat was plotted from field notes of actual surveys made by me or under my supervision, and that the same is true and correct to the best of my knowledge and belief.

12-14-88  
Date Surveyed  
Signature & Seal of Professional Surveyor  
San Juan Engineering  
J. Roger Miller

Certificate No.  
9752