

Submit to Appropriate  
District Office  
State Lease - 4 copies  
Fee Lease - 3 copies

State of New Mexico  
Energy, Minerals and Natural Resources Department

Form C-102  
Revised 1-1-89

OIL CONSERVATION DIVISION

P.O. Box 2088  
Santa Fe, New Mexico 87504-2088

DISTRICT I  
P.O. Box 1980, Hobbs, NM 88240

DISTRICT II  
P.O. Drawer DD, Artesia, NM 88210

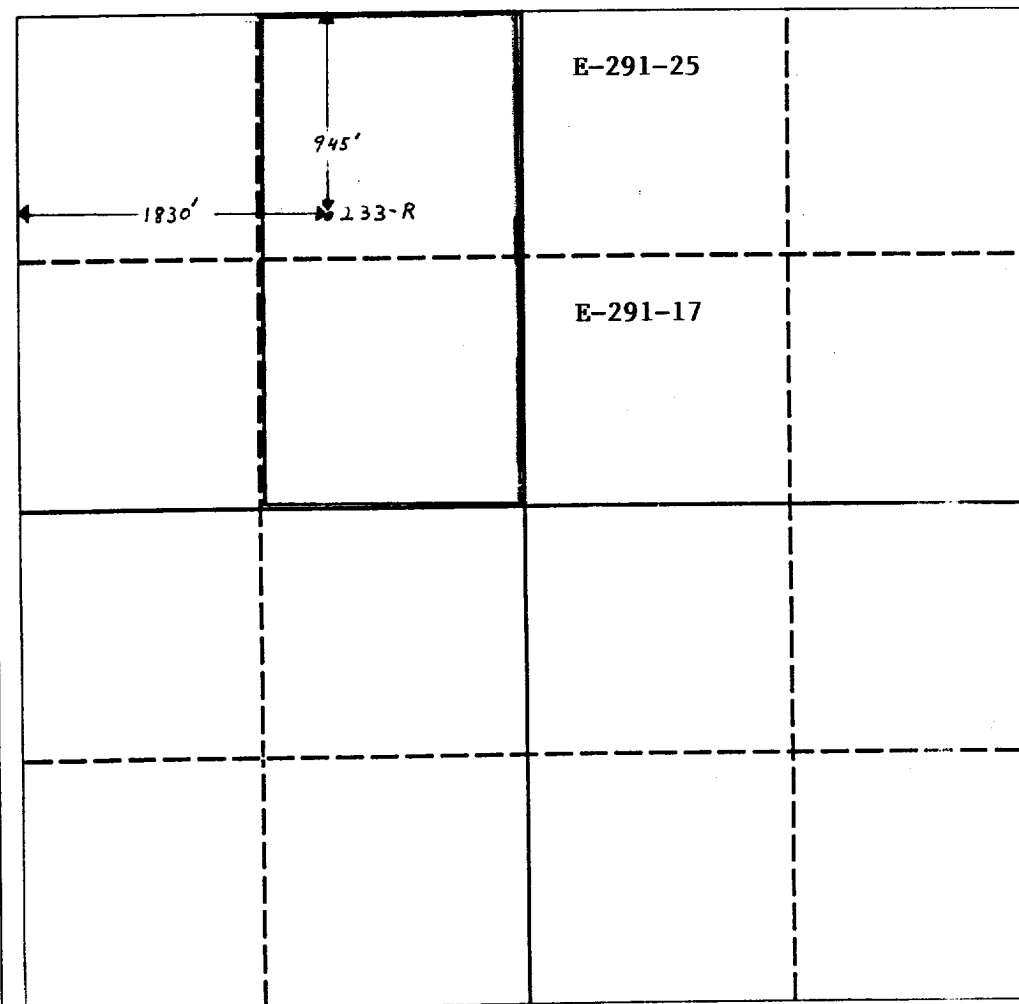
DISTRICT III  
1000 Rio Brazos Rd., Aztec, NM 87410

WELL LOCATION AND ACREAGE DEDICATION PLAT

All Distances must be from the outer boundaries of the section

Operator Caulkins Oil Company			Lease State "B" Com		Well No. 233-R
Unit Letter C	Section 16	Township 26 North	Range 6 West	County Rio Arriba	
Actual Footage Location of Well: 945' feet from the North line and 1830' feet from the West line					
Ground level Elev. 6691'		Producing Formation Tocito		Pool South Blanco	
				Dedicated Acreage: 80 Acres	

1. Outline the acreage dedicated to the subject well by colored pencil or hatchure marks on the plat below.
2. If more than one lease is dedicated to the well, outline each and identify the ownership thereof (both as to working interest and royalty).
3. If more than one lease of different ownership is dedicated to the well, have the interest of all owners been consolidated by communitization, unitization, force-pooling, etc.?  
☒ Yes ☐ No If answer is "yes" type of consolidation Communitization  
If answer is "no" list the owners and tract descriptions which have actually been consolidated. (Use reverse side of this form if necessary.)  
No allowable will be assigned to the well until all interests have been consolidated (by communitization, unitization, forced-pooling, or otherwise) or until a non-standard unit, eliminating such interest, has been approved by the Division.



OPERATOR CERTIFICATION

I hereby certify that the information contained herein is true and complete to the best of my knowledge and belief.

Signature

*Robert L. Verquer*

Printed Name

Robert L. Verquer

Position

Superintendent

Company

Caulkins Oil Company

Date

February 11, 1994

SURVEYOR CERTIFICATION

I hereby certify that the well location shown on this plat was plotted from field notes of actual surveys made by me or under my supervision, and that the same is true and correct to the best of my knowledge and belief.

Date Surveyed

September 15, 1993

Signature & Seal of  
Professional Surveyor

Howard Daggett

Certificate No.

9679

Submit to Appropriate  
District Office  
State Lease - 4 copies  
Fee Lease - 3 copies

State of New Mexico  
Energy, Minerals and Natural Resources Department

Form C-102  
Revised 1-1-89

OIL CONSERVATION DIVISION

P.O. Box 2088  
Santa Fe, New Mexico 87504-2088

DISTRICT I  
P.O. Box 1980, Hobbs, NM 88240

DISTRICT II  
P.O. Drawer DD, Artesia, NM 88210

DISTRICT III  
1000 Rio Brazos Rd., Aztec, NM 87410

WELL LOCATION AND ACREAGE DEDICATION PLAT

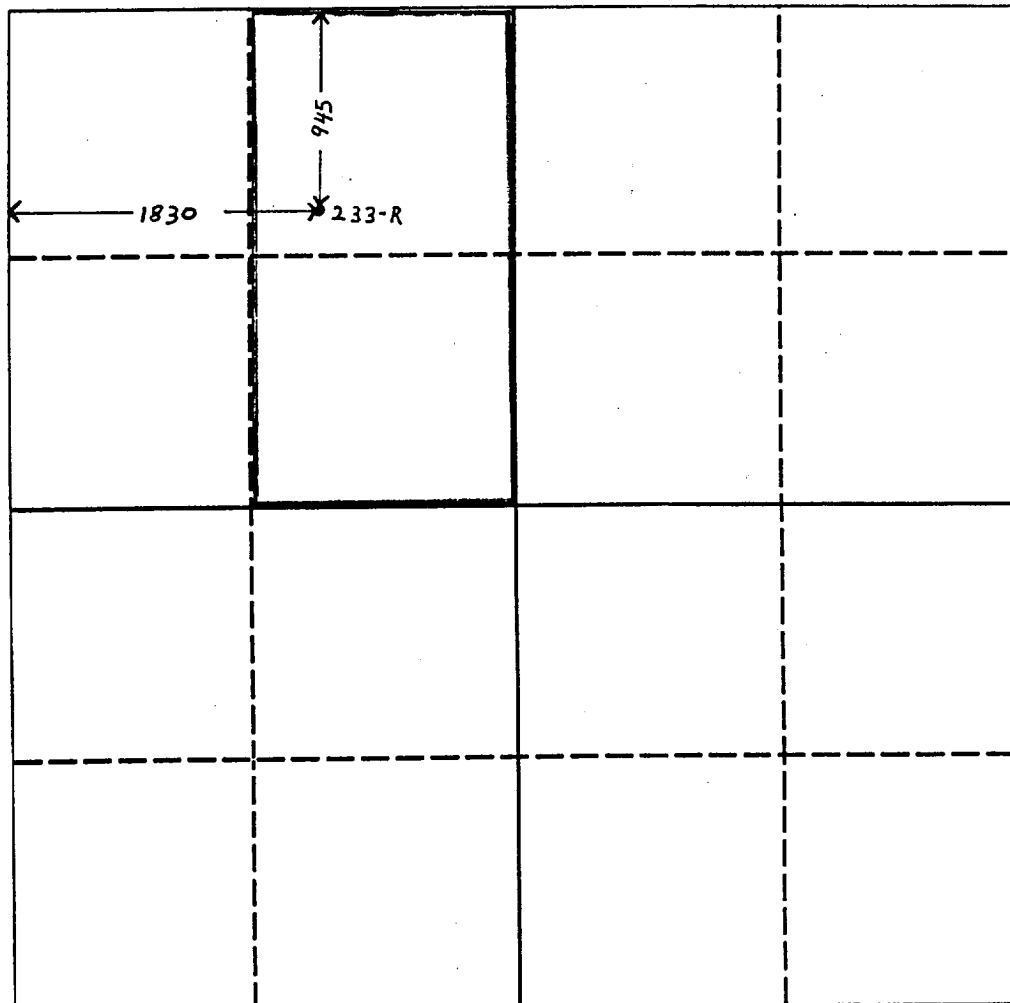
All Distances must be from the outer boundaries of the section

OIL CON. DIV  
DIST. 3

JAN 03 1994

Operator Caulkins Oil Company			Lease State "B" Com		Well No. 233-R
Unit Letter C	Section 16	Township 26 North	Range 6 West	County NMPM	Rio Arriba
Actual Footage Location of Well: 945' feet from the North line and 1830' feet from the West line					
Ground level Elev. 6691'	Producing Formation Tocito		Pool South Blanco	Dedicated Acreage: 80 Acres	

1. Outline the acreage dedicated to the subject well by colored pencil or hatchure marks on the plat below.
2. If more than one lease is dedicated to the well, outline each and identify the ownership thereof (both as to working interest and royalty).
3. If more than one lease of different ownership is dedicated to the well, have the interest of all owners been consolidated by communitization, unitization, force-pooling, etc?  
☒ Yes ☐ No If answer is "yes" type of consolidation Communitization  
If answer is "no" list the owners and tract descriptions which have actually been consolidated. (Use reverse side of this form if necessary.)  
No allowable will be assigned to the well until all interests have been consolidated (by communitization, unitization, forced-pooling, or otherwise) or until a non-standard unit, eliminating such interest, has been approved by the Division.



OPERATOR CERTIFICATION

I hereby certify that the information contained herein is true and complete to the best of my knowledge and belief.

Signature

*Robert L. Verquer*

Printed Name

Robert L. Verquer

Position

Superintendent

Company

Caulkins Oil Company

Date

12-28-93

SURVEYOR CERTIFICATION

I hereby certify that the well location shown on this plat was plotted from field notes of actual surveys made by me or under my supervision, and that the same is true and correct to the best of my knowledge and belief.

Date Surveyed

September 15, 1993


Signature & Seal of  
Professional Surveyor

Howard Daggett

Certificate No.

9679

Blm  
Wier  
QJH



STATE OF NEW MEXICO  
ENERGY, MINERALS AND NATURAL RESOURCES DEPARTMENT  
OIL CONSERVATION DIVISION



BRUCE KING  
GOVERNOR

ANITA LOCKWOOD  
CABINET SECRETARY

POST OFFICE BOX 2088  
STATE LAND OFFICE BUILDING  
SANTA FE, NEW MEXICO 87504  
(505) 827-5800

February 15, 1994

Caulkins Oil Company  
P.O. Box 340  
Bloomfield, NM 87413

Attention: Robert L. Verquer

C16-26N-6W

Administrative Order NSL-3353

Dear Mr. Verquer:

Reference is made to your application dated January 27, 1994, for a non-standard oil well location for the existing State "B" Com Well No. 233-R (API No. 30-039-25328) located 945 feet from the North line and 1830 feet from the West line (Unit C) of Section 16, Township 26 North, Range 6 West, NMPM, South Blanco-Tocito Oil Pool, Rio Arriba County, New Mexico. The E/2 NW/4 of said Section 16 shall be dedicated to the well forming a standard 80-acre oil spacing and proration unit.

By the authority granted me under the provisions of General Rule 104.F(1), the Special Rules and Regulations for the South Blanco-Tocito Oil Pool, as promulgated by Division Order No. R-1191, as amended and Division Memorandum 4-86, the above-described unorthodox oil well location is hereby approved.

Sincerely,

William J. LeMay  
Director

WJL/MES/amg

cc: Oil Conservation Division - Aztec  
New Mexico State Land Office - Santa Fe

7 E D  
FEB 13 1994  
OIL CON. DIV  
DIST. 3

Submit to Appropriate  
District Office  
State Lease - 4 copies  
Fee Lease - 3 copies

State of New Mexico  
Energy, Minerals and Natural Resources Department

Form C-102  
Revised 1-1-89

OIL CONSERVATION DIVISION

P.O. Box 2088  
Santa Fe, New Mexico 87504-2088

FEB 22 1994

DISTRICT I  
P.O. Box 1980, Hobbs, NM 88240

DISTRICT II  
P.O. Drawer DD, Artesia, NM 88210

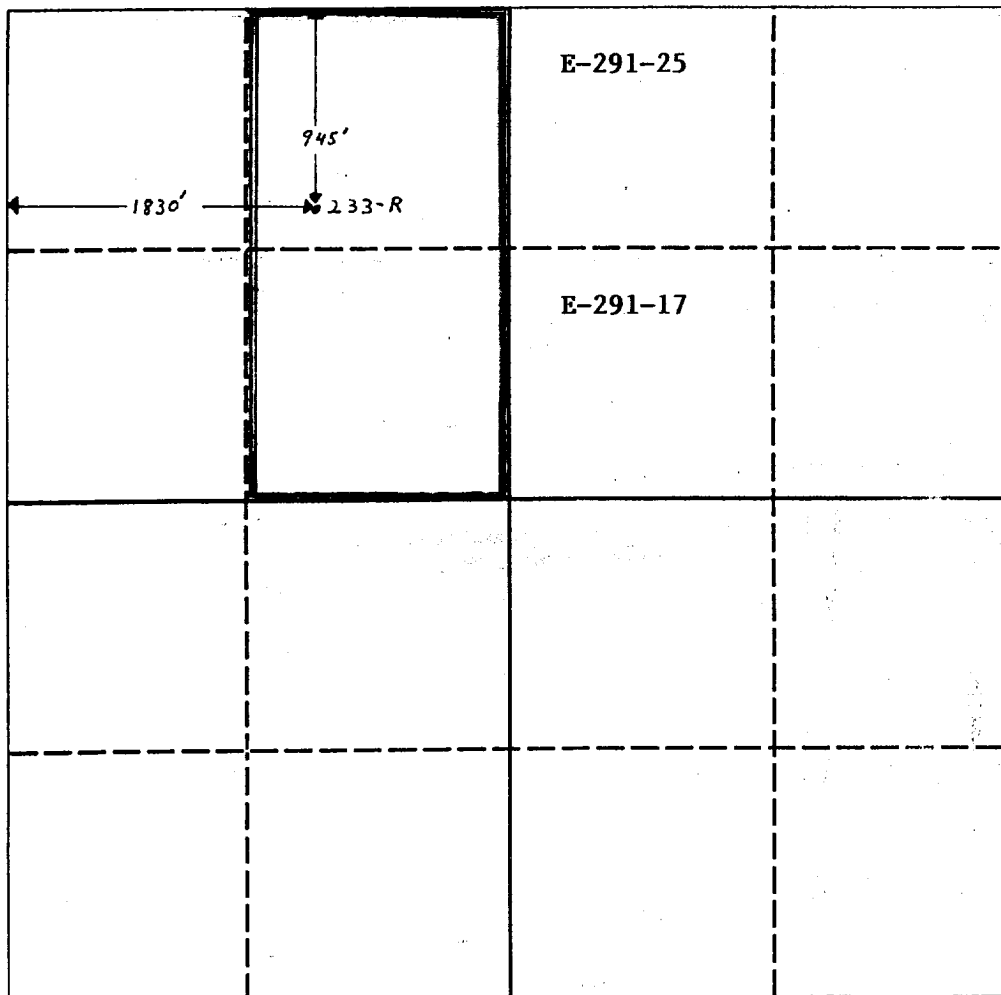
DISTRICT III  
1000 Rio Brazos Rd., Aztec, NM 87410

WELL LOCATION AND ACREAGE DEDICATION PLAT  
All Distances must be from the outer boundaries of the section

OIL CON. DIV.  
DIST. 3

Operator Caulkins Oil Company			Lease State "B" Com		Well No. 233-R
Unit Letter C	Section 16	Township 26 North	Range 6 West	County NMPM	Rio Arriba
Actual Footage Location of Well: 945' feet from the North line and 1830' feet from the West line					
Ground level Elev. 6691'		Producing Formation Tocito		Pool South Blanco	
				Dedicated Acreage: 80 Acres	

- Outline the acreage dedicated to the subject well by colored pencil or hachure marks on the plat below.
- If more than one lease is dedicated to the well, outline each and identify the ownership thereof (both as to working interest and royalty).
- If more than one lease of different ownership is dedicated to the well, have the interest of all owners been consolidated by communitization, unitization, force-pooling, etc?  
☒ Yes ☐ No If answer is "yes" type of consolidation Communitization  
If answer is "no" list the owners and tract descriptions which have actually been consolidated. (Use reverse side of this form if necessary.)  
No allowable will be assigned to the well until all interests have been consolidated (by communitization, unitization, forced-pooling, or otherwise) or until a non-standard unit, eliminating such interest, has been approved by the Division.



OPERATOR CERTIFICATION

I hereby certify that the information contained herein is true and complete to the best of my knowledge and belief.

Signature

*Robert L. Verquer*

Printed Name

Robert L. Verquer

Position

Superintendent

Company

Caulkins Oil Company

Date

February 11, 1994

SURVEYOR CERTIFICATION

I hereby certify that the well location shown on this plat was plotted from field notes of actual surveys made by me or under my supervision, and that the same is true and correct to the best of my knowledge and belief.

Date Surveyed

September 15, 1993

Signature & Seal of  
Professional Surveyor

Howard Daggett

Certificate No.

9679