


OIL CONSERVATION DIVISION

PO Box 2088
Santa Fe, New Mexico 87501

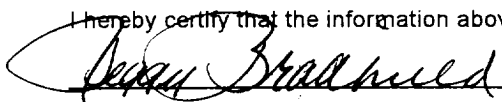
Application for Multiple Completion

Operator	County	Date
Meridian Oil Inc.	Rio Arriba	December 7, 1994
Address	Lease	Well No.
PO Box 4289, Farmington, NM 87499	Johnston A Com	5
Location of Well 1405'FNL, 875'FWL Unit H Section 32 Township 26N Range 6W		

All applications for multiple completion must complete Items 1 and 2 below.

- | 1. | The following facts are submitted: | Upper Zone | Intermediate Zone | Lower Zone |
|----|---|------------|-------------------|------------------------|
| a. | Name of Pool & Formation | Blanco MV | | Basin DK |
| b. | Top and Bottom of Pay Section (perforations) | 5108-5328 | | 7142-7305
7353-7444 |
| c. | Type Production (Oil or Gas) | Gas | | Gas |
| d. | Method of Production (Flowing or Artificial Lift) | Flowing | | Flowing |
| e. | Daily Production | 100 MCF/D | | 100 MCF/D |
| | ___ Actual | 1 BOPD | | 1 BOPD |
| | __X__ Estimated | 1 BWPD | | 1 BWPD |
| | Oil - barrels; Gas - Mcf; Water - barrels | | | |
- 
2. The following must be attached:
- Diagrammatic sketch of the Multiple Completion, showing all casing strings, including diameters and setting depths, centralizers and/or turbolizers and location thereof, quantities used and top of cement, perforated intervals, tubing strings, including diameters and setting depth, location and type of packers and side door chokes, and such other information as may be pertinent.
 - Plat showing the location of all wells on applicant's lease, all offset wells on offset leases, and the names and addresses of operators of all leases offsetting applicant's lease.
 - Electrical log of the well or other acceptable log with tops and bottoms of producing zones and intervals of perforation indicated thereon. (If such log is not available at the time application is filed, it shall be submitted as provided by Rule 112-A.)

I hereby certify that the information above is true and complete to the best of my knowledge and belief.



Regulatory Representative

December 7, 1994

(This space for State Use)

Approved Original Signed by FRANK T. CHAVEZ Title SUPERVISOR DISTRICT # 3 Date DEC 16 1994

Note: If the proposed multiple completion will result in an unorthodox well location and/or a non-standard proration unit in one or more of the producing zones, then separate application for approval of the same should be filed simultaneously with this application.

Johnston 'A' Com # 5

T26NR06W32H

Mesaverde/Dakota
Completion

GL @ 6708'

Final

Good Cement to Surface

12-1/4" Hole
8-5/8" Casing @ 229'
w/ 210 sxs to Surface

Stage Tool @
2230'
w/ 520 sxs

Mesaverde Tubing
162jts 1-1/2" 2.76# J-55 IJ with
perf sub & "F" nipple on bottom.
5345.20', landed at 5358.20',
"F" nipple at 5349.71'

Mesaverde Perforations
5108' to 5328'

Model 'D' Packer
@ 5500'

Stage Tool @
5145'
w/ 530 sxs

Dakota Tubing
232 jts & 3 subs 1-1/2" 2.9# N-80 EUE
7215.45' total landed
at 7228.45', nipple at 7221.65' as follows
perf sub, 1.43" ID "F" nipple, 55 jts & 1 pup
below packer, 177 jts & 2 subs above packer.

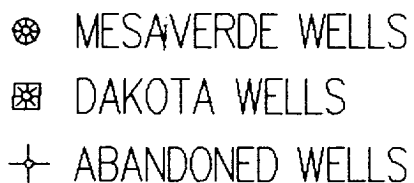
Dakota Perforations
7142' to 7305'
Open hole to 7425'

7-7/8" Hole
5-1/2" Casing @ 7315'
w/ 415 sxs

PBTD @ 7315'
TD @ 7445'

Nacimiento Top @ 470'
Ojo Alamo Top @ 2147'
Kirtland Top @ 2358'
Fruitland Top @ 2630'
Pictured Cliffs @ 2842'
Lewis Top @ 2953'
Chacra @ 3723'
Cliff House @ 4500'
Menefee @ 4535'
Point Lookout @ 5075'
Mancos @ 5313'
Niobrara @ 6257'
Greenhorn @ 6027'
Graneros @ 7079'
Two Wells @ 7120'
Paguete @ 7183'
Cubero @ 7254'
Oak Canyon @ 7317'
Encinal Canyon @ 7360'
Burro Canyon @ 7374'
Morrison @ 7429'

JOHNSTON A COM #5
DAKOTA / MESAVERDE FORMATIONS
DUAL COMPLETION WELL APPLICATION
Township 26 North, Range 6 West
Rio Arriba County, New Mexico



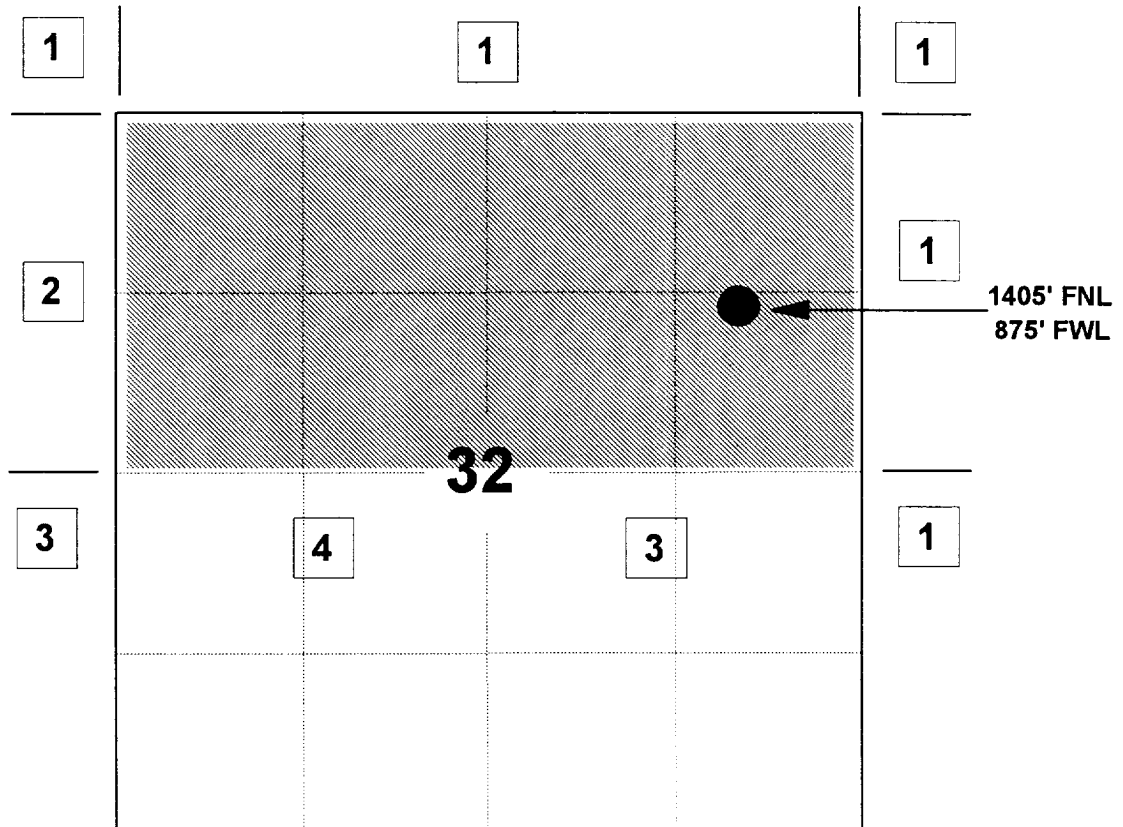
MERIDIAN OIL INC

JOHNSTON A COM #5

OFFSET OPERATOR \ OWNER PLAT

Mesaverde / Dakota Formation Dual Completion Well

Township 26 North, Range 6 West



1) Meridian Oil Inc

2) Meridian Oil Inc.,

Robert L. Bayless PO Box 168, Farmington, NM 87499 &

Merrion Oil & Gas Corp. PO Box 840, Farmington, NM 87499

3) Robert L. Bayless & Merrion Oil & Gas Corp.

4) Meridian Oil Inc &

The Wiser Oil Company

PO Box 192, Sistrerville, WV 26175

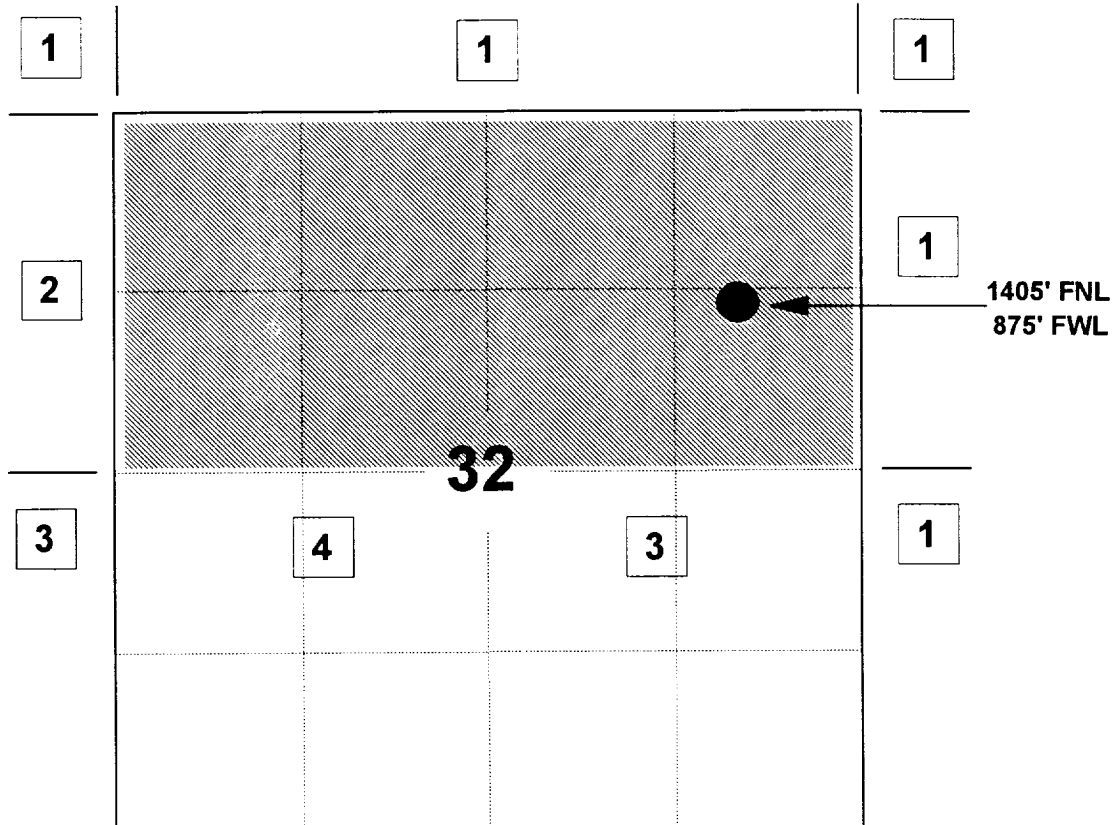
MERIDIAN OIL INC

JOHNSTON A COM #5

OFFSET OPERATOR \ OWNER PLAT

Unorthodox Well Location

Township 26 North, Range 6 West



1) Meridian Oil Inc

2) Meridian Oil Inc.,

Robert L. Bayless PO Box 168, Farmington, NM 87499 &

Merrion Oil & Gas Corp. PO Box 840, Farmington, NM 87499

3) Robert L. Bayless & Merrion Oil & Gas Corp.

4) Meridian Oil Inc &

The Wiser Oil Company PO Box 192, Sisterville, WV 26175