

District I
P.O. Box 1980, Hobbs, NM 88241
District II
P.O. Drawer DD, Artesia, NM 88211
District III
1000 Rio Brazos Rd, Aztec, NM 87410
District IV
P.O. Box 2088, Santa Fe, NM 87504

State of New Mexico
Energy, Minerals and Natural Resources Department

OIL CONSERVATION DIVISION
P.O. Box 2088
Santa Fe, New Mexico 87504-2088

Well No. 477
Form C-102
Revised February 21, 1994
Instructions on back
Submit to Appropriate District Office
State Lease - 4 Copies
Fee Lease - 3 Copies

☒ AMENDED REPORT

WELL LOCATION AND ACREAGE DEDICATION PLAT

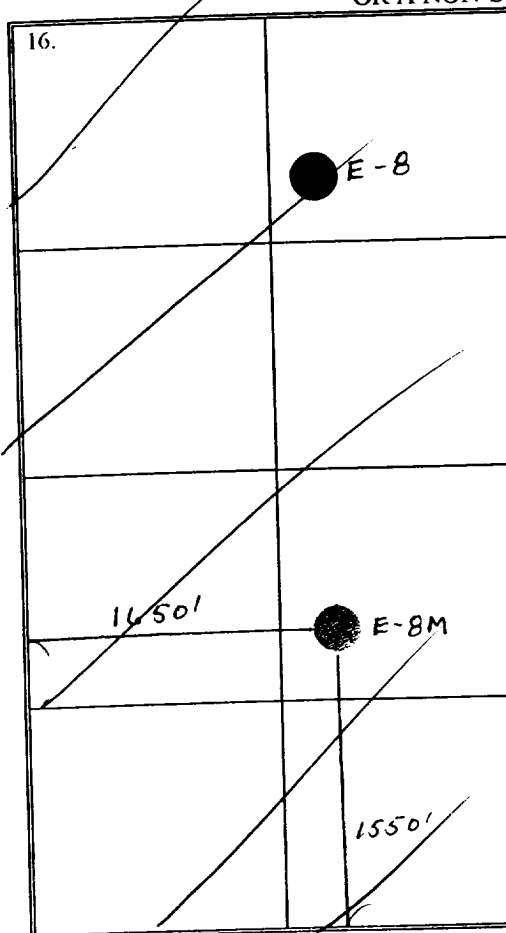
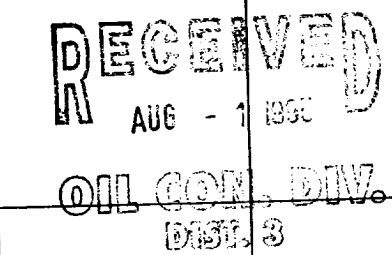

1. API Number	2. Pool Code 72319	3. Pool Name BLANCO MESA VERDE
4. Property Code	5. Property Name JICARILLA E	6. Well Number E-8M
7. OGRID No. 14591	8. Operator Name MERIT ENERGY COMPANY	9. Elevation 6769

10. Surface Location									
UL or lot no. K	Section 15	Township 26 N	Range 4W	Lot Idn	Feet from the 1550	North/South line SOUTH	Feet from the 1660	East/West line WEST	County RIO ARriba

11. Bottom Hole Location If Different From Surface

UL or lot no.	Section	Township	Range	Lot Idn	Feet from the	North/South line	Feet from the	East/West line	County
12. Dedicated Acres W 320	13. Joint or Infill	14. Consolidation Code	15. Order No.						

NO ALLOWABLE WILL BE ASSIGNED TO THIS COMPLETION UNTIL ALL INTERESTS HAVE BEEN CONSOLIDATED
OR A NON-STANDARD UNIT HAS BEEN APPROVED BY THE DIVISION

16.			17. OPERATOR CERTIFICATION I hereby certify that the information contained herein is true and complete to the best of my knowledge and belief.  Signature Printed Name ROBERT L. CRABB Title AGENT FOR MERIT ENERGY COMPANY Date JULY 31, 1995
			18. SURVEYOR CERTIFICATION I hereby certify that the well location shown on this plat was plotted from field notes of actual surveys made by me or under my supervision, and that the same is true and correct to the best of my belief. Date of Survey Signature and Seal of Professional Surveyer Certificate Number