

UNITED STATES
DEPARTMENT OF THE INTERIOR
BUREAU OF LAND MANAGEMENT

SUNDRY NOTICES AND REPORTS ON WELLS

Do not use this form for proposals to drill or to deepen or reentry to a different reservoir.

Use "APPLICATION FOR PERMIT --" for such proposals

SUBMIT IN TRIPLICATE

1. Type of Well <input type="checkbox"/> Oil Well <input checked="" type="checkbox"/> Gas Well <input type="checkbox"/> Other	5. Lease Designation and Serial No. SF079160
2. Name of Operator UNION OIL COMPANY OF CALIFORNIA	6. If Indian, Allottee or Tribe Name
3. Address and Telephone No. 913 W. BROADWAY - BLOOMFIELD, NM 87413 (505) 632-1811 EXT 14	7. If Unit or CA Agreement Designation RINCON UNIT
4. Location of Well (Footage, Sec., T., R., M., or Survey Description) SEC. 34, T26N, R07W 800' FSL & 800' FEL	8. Well Name and No. RINCON UNIT #134E
	9. API Well No. 30-039-25502
	10. Field and Pool, or Exploratory Area DAKOTA/MESA VERDE
	11. County or Parish, State RIO ARriba NM

12. CHECK APPROPRIATE BOX(S) TO INDICATE NATURE OF NOTICE, REPORT, OR OTHER DATA		
TYPE OF SUBMISSION	TYPE OF ACTION	
<input checked="" type="checkbox"/> Notice of Intent	<input type="checkbox"/> Abandonment	<input type="checkbox"/> Change of Plans
<input type="checkbox"/> Subsequent Report	<input type="checkbox"/> Recompletion	<input type="checkbox"/> New Construction
<input type="checkbox"/> Final Abandonment Notice	<input type="checkbox"/> Plugging Back	<input type="checkbox"/> Non-Routine Fracturing
	<input type="checkbox"/> Casing Repair	<input type="checkbox"/> Water Shut-off
	<input type="checkbox"/> Altering Casing	<input type="checkbox"/> Consersion to Injection
	<input checked="" type="checkbox"/> Other WELL TIE	<input type="checkbox"/> Dispose Water

(Note: report results of multiple completion on Well Completion or Recompletion Report and Log form.)

13. Describe Proposed or Completed Operations (Clearly state all pertinent details, and give pertinent dates, including estimated date of starting any proposed work. If well is directionally drilled, give subsurface locations and measured and true vertical depths for all markers and zones pertinent to this work.)

UNION OIL CO. OF CALIFORNIA PROPOSES TO LAY A BURIED NATURAL GAS WELL TIE FROM RINCON UNIT #134E (a new well) TO RINCON UNIT #212 (existing well tie). THE PROPOSED WELL TIE FOLLOWS ROUTE OF LEAST POSSIBLE SURFACE DISTURBANCE AND WILL BE MARKED AND SEEDS AS PER SPECIFICATIONS.

WELL TIE LENTGH = 302', WORK AREA WIDTH = 40' AREA = 0.28 ACRES.

PIPE SPECIFICATIONS: GAS

- 4.5", O.156" wt, X-42, ERW, FUSION BOND EPOXY COAT
- WP = 100 - PSIG
- MAOP = 250 PSIG
- HYDRO TEST PRESSURE = 1050 PSIG
- DEPTH = 36" SOIL, 18" ROCK

ARCH REPORT NO. CASA CASA 95-24 DATE 5/18/95

SEE ATTACHED COPIES OF SURVEY PLAT & TOPO.

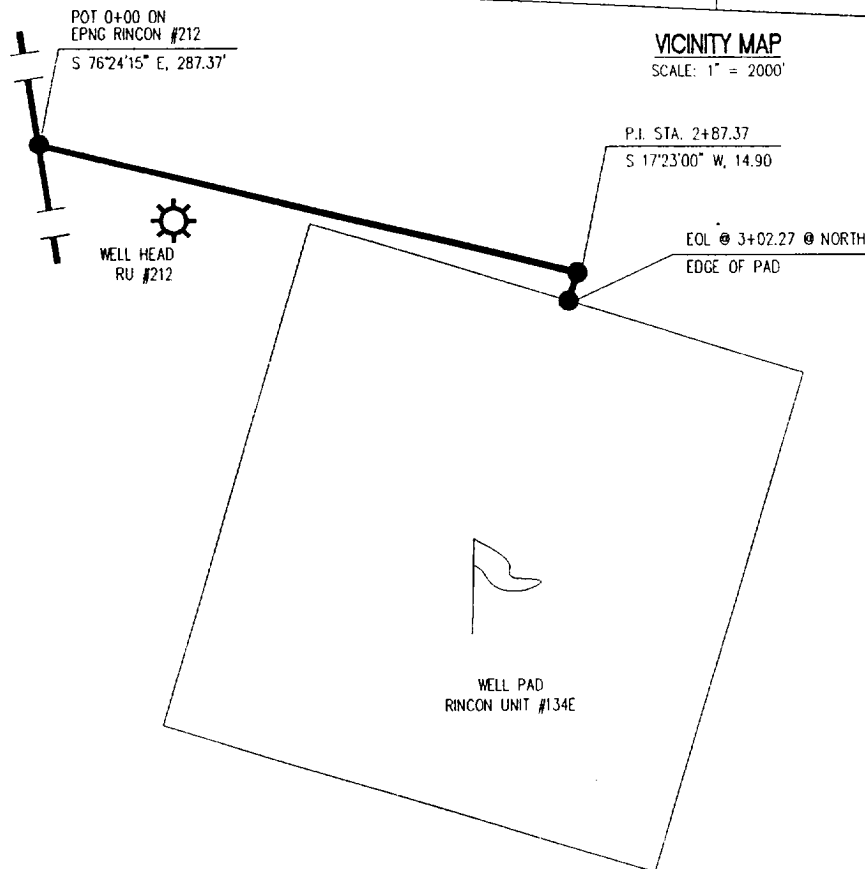
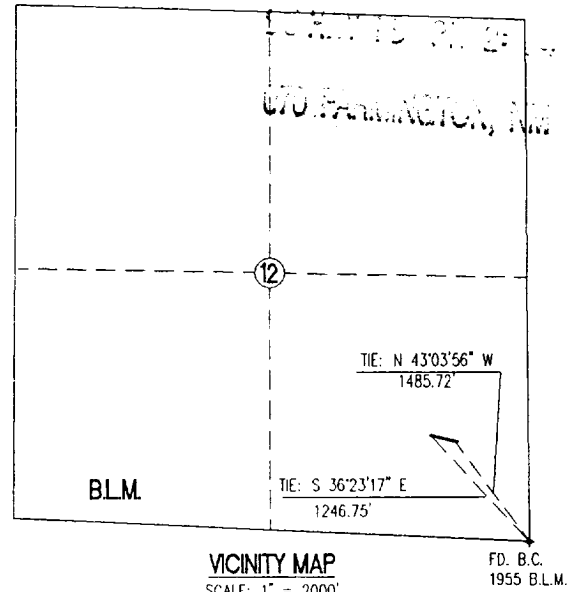
14. I hereby certify that the foregoing is true and correct.		
Signed <u>[Signature]</u>	Title <u>PRODUCTION ENGINEER</u>	Date <u>MAY 11 1995</u>
(This space for Federal or State office use)		
Approved by <u>[Signature]</u>	Title <u></u>	Date <u>JUN 20 1995</u>
Conditions of approval, if any:		

DISTRICT MANAGER

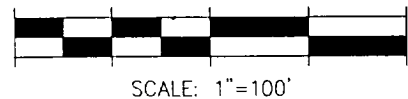
Title 18 U.S.C. Section 1001, makes it a crime for any person knowingly and willfully to make to any department or agency of the United States any false, fictitious or fraudulent statements or representations as to any matter within its jurisdiction.

RINCON UNIT #134E
SE 1/4 SECTION 12, T-26-N, R-7-W, N.M.P.M.
RIO ARriba COUNTY, NEW MEXICO

OWNER	STATION TO STATION	FT./ RODS
B.L.M.	0+00 TO 3+02.27	302.27 FT./ 18.32 RODS



- NOTES:**
 1. BASIS OF BEARING: SOLAR OBSERVATION
 2. OFFSETS ARE SHOWN FOR CLARITY AND ARE NOT TO SCALE.



I, HENRY C. BROADBENT, JR., a duly licensed LAND SURVEYOR LICENSED UNDER THE LAWS OF THE STATE OF NEW MEXICO, DO HEREBY CERTIFY THAT THIS PLAT CORRECTLY REPRESENTS A SURVEY MADE BY ME OR UNDER MY DIRECT SUPERVISION AND THAT THIS SURVEY MEETS THE AMENDED MINIMUM STANDARDS FOR LAND SURVEYING IN NEW MEXICO.

11393

5/8/95

DATE

HENRY C. BROADBENT, JR.
 STATE OF NEW MEXICO PLAT #11393

UNOCAL BLOOMFIELD, NEW MEXICO		
SURVEYED: 5/5/95	REV. DATE:	APP. BY:
DRAWN BY: CHAM	DATE DRAWN: 5/6/95	FILE NAME: U134E
UNITED FIELD SERVICES		P.O. Box 3851 Farmington, NM 87499 Office: 505-325-5310

RINCON UNIT #134L
SE 1/4 SEC. 12, T-26-N, R-7-W, N.M.P.M.
RIO ARriba COUNTY, NEW MEXICO

