

PO Box 1980, Hobbs, NM 88241-1980
District II
PO Drawer DD, Artesia, NM 88211-0719
District III
1000 Rio Brazos Rd., Aztec, NM 87410
District IV
PO Box 2088, Santa Fe, NM 87504-2088

Energy, Minerals & Natural Resources Department

OIL CONSERVATION DIVISION
PO Box 2088
Santa Fe, NM 87504-2088

Revised February 21, 1994
Instructions on back
Submit to Appropriate District Office
State Lease - 4 Copies
Fee Lease - 3 Copies

☐ AMENDED REPORT

WELL LOCATION AND ACREAGE DEDICATION PLAT

1 API Number 30-039-25964		1 Pool Code 72319/48025/85920		1 Pool Name Blanco MV/NE Ojito Gallup-Dakota/Tapacito PC	
4 Property Code 21943		4 Property Name JICARILLA 117E UNIT			4 Well Number 3A
1 OGRID No. 162928		1 Operator Name Energen Resources Corporation			4 Elevation 7475

10 Surface Location

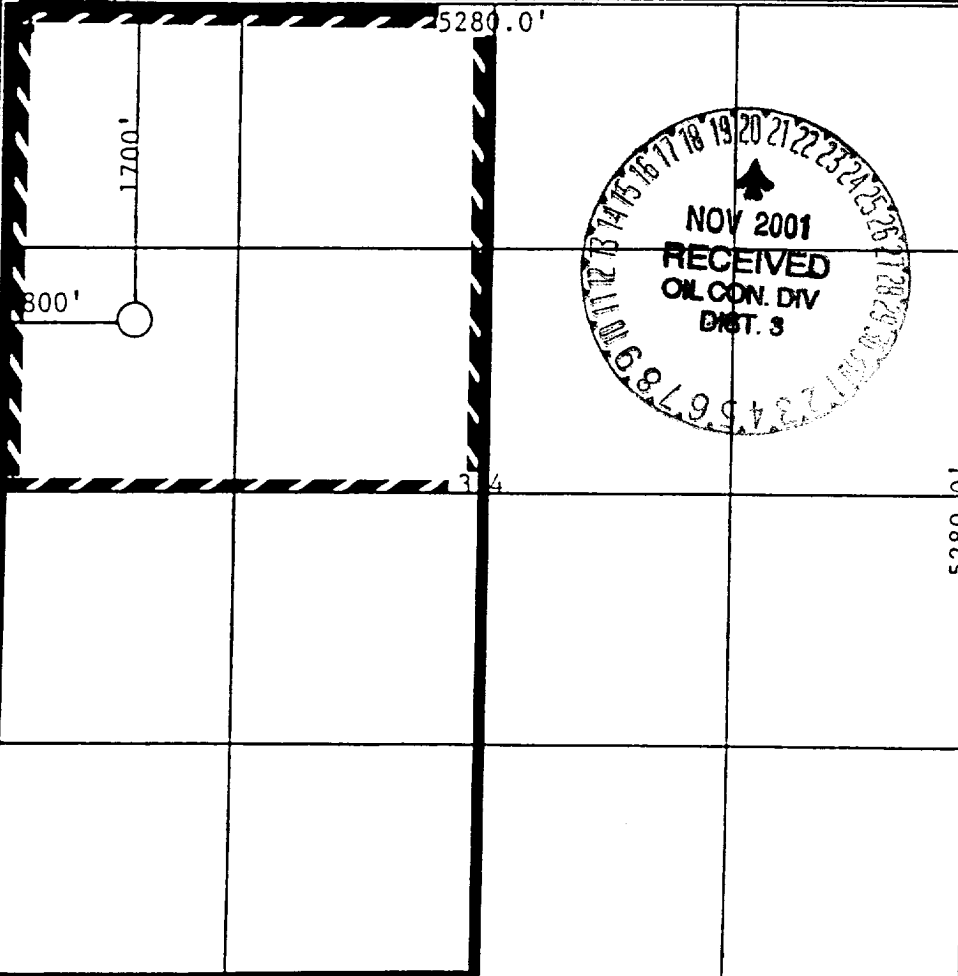


UL or lot no. E	Section 34	Township 26N	Range 3W	Lot Ida	Feet from the 1700	North/South line NORTH	Feet from the 800	East/West line WEST	County RIO ARRIBA
--------------------	---------------	-----------------	-------------	---------	-----------------------	---------------------------	----------------------	------------------------	----------------------

11 Bottom Hole Location If Different From Surface

UL or lot no.	Section	Township	Range	Lot Ida	Feet from the	North/South line	Feet from the	East/West line	County
---------------	---------	----------	-------	---------	---------------	------------------	---------------	----------------	--------

12 Dedicated Acres 320/160/160	13 Joint or Infill	14 Consolidation Code	15 Order No.
-----------------------------------	--------------------	-----------------------	--------------

NO ALLOWABLE WILL BE ASSIGNED TO THIS COMPLETION UNTIL ALL INTERESTS HAVE BEEN CONSOLIDATED
OR A NON-STANDARD UNIT HAS BEEN APPROVED BY THE DIVISION

	<p>17 OPERATOR CERTIFICATION</p> <p>I hereby certify that the information contained herein is true and complete to the best of my knowledge and belief.</p> <p> Signature Gary W. Brink Printed Name Production Superintendent Title 10-06-01 Date</p>
	<p>18 SURVEYOR CERTIFICATION</p> <p>I hereby certify that the well location shown on this plat was plotted from field notes of actual surveys made by me or under my supervision, and that the same is true and correct to the best of my belief.</p> <p>6-10-98 Date of Survey Signature and Seal of Professional Surveyor:  Certificate Number</p>

5280.0'