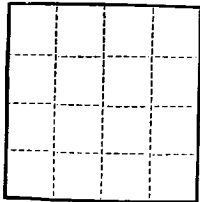


Form 9-331a
(Feb. 1961)

Budget Bureau No. 42-R358.4.
Approval expires 12-31-60.



(SUBMIT IN TRIPLICATE)

UNITED STATES
DEPARTMENT OF THE INTERIOR
GEOLOGICAL SURVEY

Land Office Santa Fe
Lease No. 078987
Unit Canyon Largo Unit

RECEIVED

SUNDRY NOTICES AND REPORTS ON WELLS MAR 23 1959

NOTICE OF INTENTION TO DRILL.....	<input checked="" type="checkbox"/>	SUBSEQUENT REPORT OF WATER SHUT-OFF.....	<input type="checkbox"/>
NOTICE OF INTENTION TO CHANGE PLANS.....	<input type="checkbox"/>	SUBSEQUENT REPORT OF SHOOTING OR ACIDIZING.....	<input type="checkbox"/>
NOTICE OF INTENTION TO TEST WATER SHUT-OFF.....	<input type="checkbox"/>	SUBSEQUENT REPORT OF ALTERING CASING.....	<input type="checkbox"/>
NOTICE OF INTENTION TO RE-DRILL OR REPAIR WELL.....	<input type="checkbox"/>	SUBSEQUENT REPORT OF RE-DRILLING OR REPAIR.....	<input type="checkbox"/>
NOTICE OF INTENTION TO SHOOT OR ACIDIZE.....	<input type="checkbox"/>	SUBSEQUENT REPORT OF ABANDONMENT.....	<input type="checkbox"/>
NOTICE OF INTENTION TO PULL OR ALTER CASING.....	<input type="checkbox"/>	SUPPLEMENTARY WELL HISTORY.....	<input type="checkbox"/>
NOTICE OF INTENTION TO ABANDON WELL.....	<input type="checkbox"/>		

(INDICATE ABOVE BY CHECK MARK NATURE OF REPORT, NOTICE, OR OTHER DATA)

March 24, 19 59

Well No. 82 is located 1650 ft. from S line and 990 ft. from E line of sec. 34

SE Sec. 34 25N 7W N.M.P.M.
(1/4 Sec. and Sec. No.) (Twp.) (Range) (Meridian)

Undesignated P. C. Rio Arriba New Mexico
(Field) (County or Subdivision) (State or Territory)

The elevation of the derrick floor above sea level is 6926 ft.

DETAILS OF WORK

(State names of and expected depths to objective sands; show sizes, weights, and lengths of proposed casings; indicate mudding jobs, cementing points, and all other important proposed work)


It is intended to drill a well thru the Pictured Cliff formation using rotary tools and to perforate and water fracture possible producing zones. Est. T. D. 2595'.

Casing Program:

8 5/8" at 120' with 125 sacks regular cement circulated to surface.
5 1/2" at 2595' with 75 sacks regular cement, 75 sacks Pozmix.

The SE/4 of Section 34 is dedicated to this well.

SE/4: SF 078987



I understand that this plan of work must receive approval in writing by the Geological Survey before operations may be commenced.

Company El Paso Natural Gas Company

Address Box 997

Farmington, New Mexico

By Original Signed C. D. COX

Title Petroleum Engineer

Well Location and Acreage Dedication Plat

Section A.

Date **MARCH 23, 1959**

Operator **EL PASO NATURAL GAS COMPANY** Lease **CANYON LARGE UNIT** SF **078987**
 Well No. **82** Unit Letter **I** Section **34** Township **25-N** Range **7-W** NMEM
 Located **1650** Feet From **SOUTH** Line **990** Feet From **EAST** Line
 County **RIO ARriba** G. L. Elevation **6916** Dedicated Acreage **160** Acres
 Name of Producing Formation **PICTURED CLIFF** P. **UNDESIGNATED PICTURED CLIFF**

1. Is the Operator the only owner in the dedicated acreage outlined on the plat below?
 Yes ☐ No ☒
2. If the answer to question one is "no", have the interests of all the owners been consolidated by communitization agreement or otherwise? Yes ☒ No ☐ If answer is "yes", Type of Consolidation.

Unit Agreement

3. If the answer to question two is "no", list all the owners and their respective interests below:

Owner

Land Description

RECEIVED**MAR 23 1959****GEOLOGICAL**
NEW

Section B.

Note: All distances must be from outer boundaries of section.

This is to certify that the information in Section A above is true and complete to the best of my knowledge and belief.

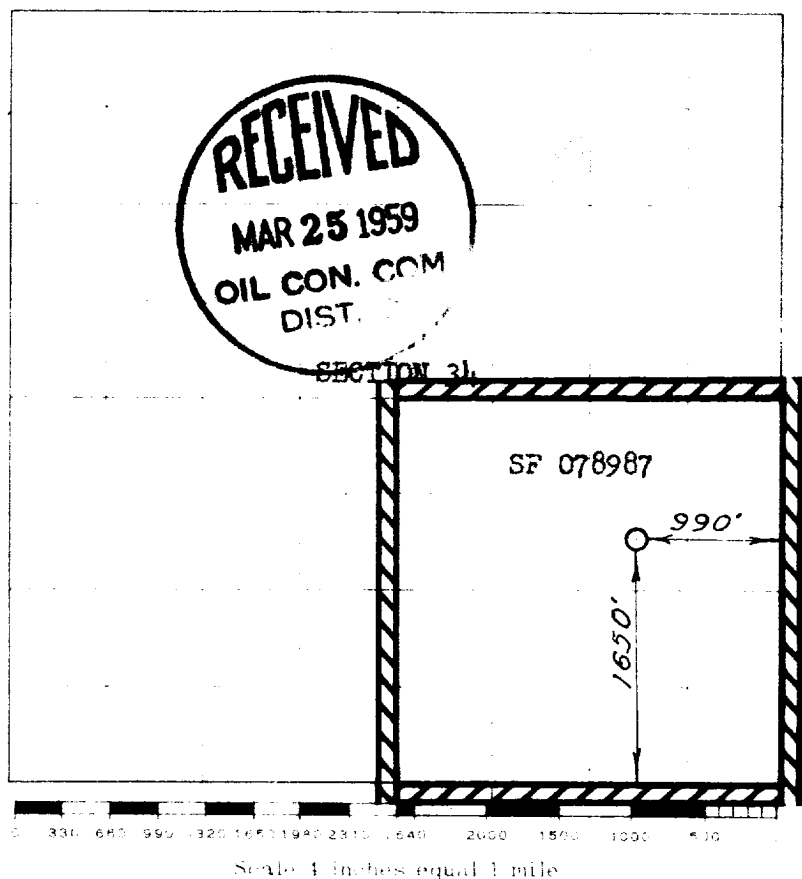
El Paso Natural Gas Company
 (Operator)

Original Signed C. D. COX
 (Representative)

Box 997

(Address)

Farmington, New Mexico



Scale 4 inches equal 1 mile

This is to certify that the above plat was prepared from field notes of actual surveys made by me or under my supervision and that the same are true and correct to the best of my knowledge and belief.

(Seal)

Date Surveyed **MARCH 19, 1959**

David O. Kilmer
 Registered Professional Engineer and/or Land Surveyor

Farmington, New Mexico