

(SUBMIT IN TRIPLICATE)

UNITED STATES
DEPARTMENT OF THE INTERIOR
GEOLOGICAL SURVEY

Budget Bureau No. 42-14308.2
Approval expires 12-31-60.

Land Office Santa Fe
Lease No. 67-000311
Unit _____

SUNDRY NOTICES AND REPORTS ON WELLS

NOTICE OF INTENTION TO DRILL	<input checked="" type="checkbox"/>	SUBSEQUENT REPORT OF WATER SHUT-OFF	
NOTICE OF INTENTION TO CHANGE PLANS		SUBSEQUENT REPORT OF SHOOTING OR ACIDIZING	
NOTICE OF INTENTION TO TEST WATER SHUT-OFF		SUBSEQUENT REPORT OF ALTERING CASING	
NOTICE OF INTENTION TO RE-DRILL OR REPAIR WELL		SUBSEQUENT REPORT OF RE-DRILLING OR REPAIR	
NOTICE OF INTENTION TO SHOOT OR ACIDIZE		SUBSEQUENT REPORT OF ABANDONMENT	
NOTICE OF INTENTION TO PULL OR ALTER CASING		SUPPLEMENTARY WELL HISTORY	
NOTICE OF INTENTION TO ABANDON WELL			

(INDICATE ABOVE BY CHECK MARK NATURE OF REPORT, NOTICE, OR OTHER DATA)

February 24, 1960

INTEK-SOUTH PUEBLO ESTE USL
Well No. 1-A is located 1980 ft. from [N] line and 1980 ft. from [E] line of sec. 4

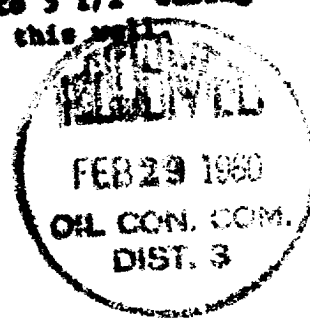
SW 1/4 of SE 22/4 (1/4 Sec. and Sec. No.) T. 26 N., R. 1 E. (Twp.) S. 4 E. 4 N. (Meridian)
Big Arriba (Field) Big Arriba (County or Subdivision) New Mexico (State or Territory)

The elevation of the derrick floor above sea level is 6959 ft.

DETAILS OF WORK

(State names of and expected depths to objective sands; show sizes, weights, and lengths of proposed casings; indicate mudding jobs, cementing points, and all other important proposed work)

Drill to approximately 3600' with cable tools, 10 3/4" casing cemented at 300'; with 50 lbs and subsequently smaller strings to 3 1/2" casing as required to T.D. The Dakota Sand will be tested in this well.



I understand that this plan of work must receive approval in writing by the Geological Survey before operations may be commenced.

Company INTEK OIL COMPANY

Address P.O. Box 1411

Bakersfield, California

PA 4-4956

By H. O. Miller
Title Petroleum Engineer

1960

NEW MEXICO OIL CONSERVATION COMMISSION
WELL LOCATION AND ACREAGE DEDICATION PLAT

FORM C-128
Revised 5/1/57

SEE INSTRUCTIONS FOR COMPLETING THIS FORM ON THE REVERSE SIDE


SECTION A

Operator INTEX OIL COMPANY		Lease ESTE U.S.L.		Well No. 1
Unit Letter J	Section 4	Township 26 NORTH	Range 1 EAST N.M.P.M.	County RIO ARriba
Actual Footage Location of Well: 1980 feet from the SOUTH line and 1980 feet from the EAST line				
Ground Level Elev. 6959.0	Producing Formation		Pool	Dedicated Acreage: Acres

Ref. GLO Plat dated: **July 12, 1958**

1. Is the Operator the only owner in the dedicated acreage outlined on the plat below? YES _____ NO _____. ("Owner" means the person who has the right to drill into and to produce from any pool and to appropriate the production either for himself or for himself and another. (65-3-29 (e) NMSA 1935 Comp.)
2. If the answer to question one is "no," have the interests of all the owners been consolidated by community agreement or otherwise? YES _____ NO _____. If answer is "yes," Type of Consolidation _____
3. If the answer to question two is "no," list all the owners and their respective interests below:

Owner	Land Description



CERTIFICATION

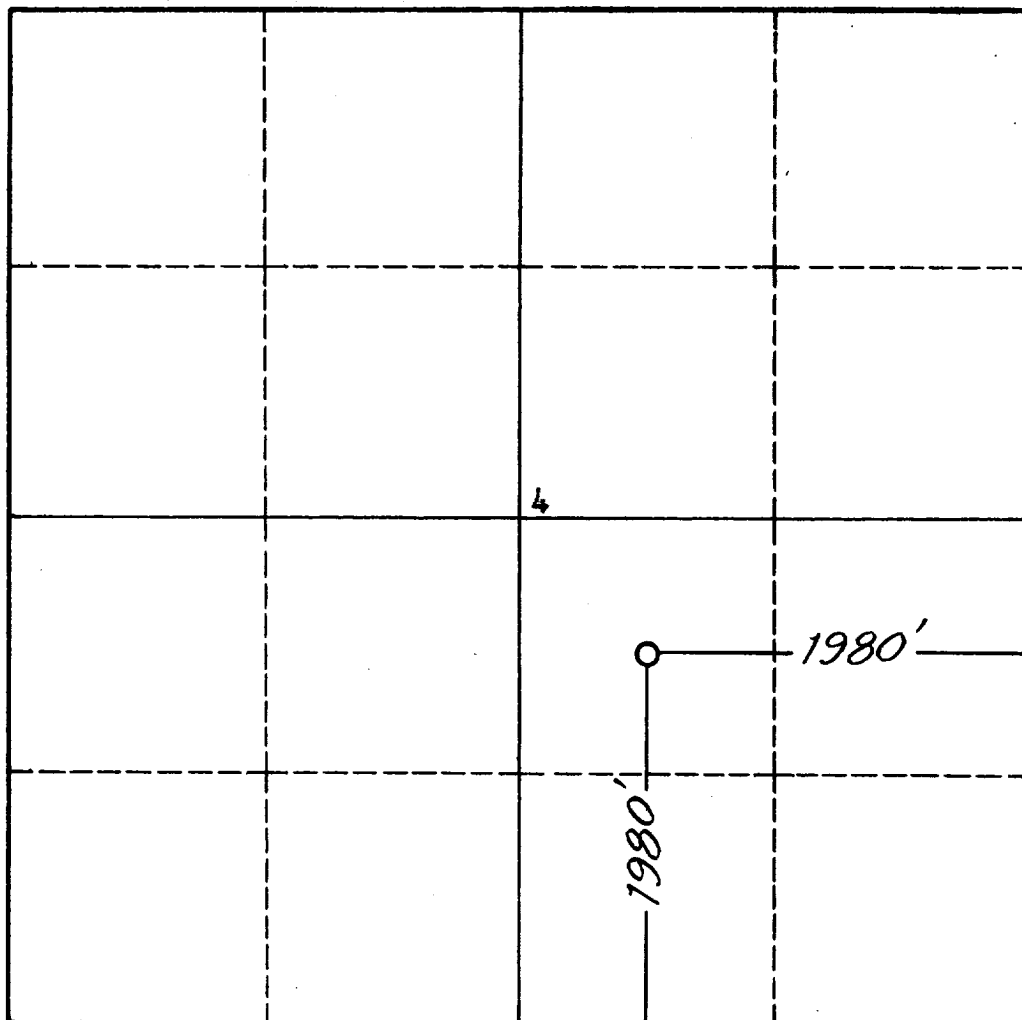
I hereby certify that the information in SECTION A above is true and complete to the best of my knowledge and belief.

Name H. O. Muller
Position Petroleum Engineer
Company Intex Oil Company
Date 2/24/60

I hereby certify that the well location shown on the plat in SECTION B was plotted from field notes of actual surveys made by me or under my supervision, and that the same is true and correct to the best of my knowledge and belief.

Date Surveyed Feb. 19, 1960
Registered Professional Engineer and/or Land Surveyor James P. Leese
Certificate No. 1463

SECTION B



0 330 660 990 1320 1650 1980 2310 2640 2000 1500 1000 500 0

INSTRUCTIONS FOR COMPLETION OF FORM C-128

1. Operator shall furnish and certify to the information called for in Section A.
2. Operator shall outline the dedicated acreage for *both* oil and gas wells on the plat in Section B.
3. A registered professional engineer or land surveyor registered in the State of New Mexico or approved by the Commission shall show on the plat the location of the well and certify this information in the space provided.
4. All distances shown on the plat must be from the outer boundaries of the Section.
5. If additional space is needed for listing owners and their respective interests as required in question 3 of Section A, please use space below.