

(SUBMIT IN TRIPLICATE)

UNITED STATES
DEPARTMENT OF THE INTERIOR
GEOLOGICAL SURVEY

Land Office New Mexico
Lease No. S.F. 079395
Unit B

SUNDRY NOTICES AND REPORTS ON WELLS

NOTICE OF INTENTION TO DRILL.....	<input checked="" type="checkbox"/>	SUBSEQUENT REPORT OF WATER SHUT-OFF.....	
NOTICE OF INTENTION TO CHANGE PLANS.....		SUBSEQUENT REPORT OF SHOOTING OR ACIDIZING.....	
NOTICE OF INTENTION TO TEST WATER SHUT-OFF.....		SUBSEQUENT REPORT OF ALTERING CASING.....	
NOTICE OF INTENTION TO RE-DRILL OR REPAIR WELL.....		SUBSEQUENT REPORT OF RE-DRILLING OR REPAIR.....	
NOTICE OF INTENTION TO SHOOT OR ACIDIZE.....		SUBSEQUENT REPORT OF ABANDONMENT.....	
NOTICE OF INTENTION TO PULL OR ALTER CASING.....		SUPPLEMENTARY WELL HISTORY.....	
NOTICE OF INTENTION TO ABANDON WELL.....			

(INDICATE ABOVE BY CHECK MARK NATURE OF REPORT, NOTICE, OR OTHER DATA)

....., 1957

Well No. 1 is located 660 ft. from S line and 1980 ft. from W line of sec. 33


33 (1/4 Sec. and Sec. No.) 25 N (Twp.) 10 W (Range) N.M.P. (Meridian)
Unnamed (Field) San Juan (County or Subdivision) New Mexico (State or Territory)

The elevation of the derrick floor above sea level is ft.

DETAILS OF WORK

(State names of and expected depths to objective sands; show sizes, weights, and lengths of proposed casings; indicate mudding jobs, cementing points, and all other important proposed work)

We intend to drill a 12" hole to approx. 250 feet and set 9 5/8" 32.3# H-40 casing with sufficient cement to circulate, allowing 24 hours setting time. A 8 3/4" hole will be drilled to approx. 5400 feet to test Gallup sand and 5 1/2" 14# J-55 casing will be set with 300 sks. allowing 72 hours setting time. All casing jobs will be tested according to regulations.
Bond and Survey Plat forwarded under separate cover.




I understand that this plan of work must receive approval in writing by the Geological Survey before operations may be commenced.

Company Frank O. Elliott and Ora H. Hall Jr

Address Box 703

Roswell, N.M.

By Frank O. Elliott
Title Partner



NEW MEXICO OIL CONSERVATION COMMISSION

Well Location and Acreage Dedication Plat

Section A.

Date June 27, 1957

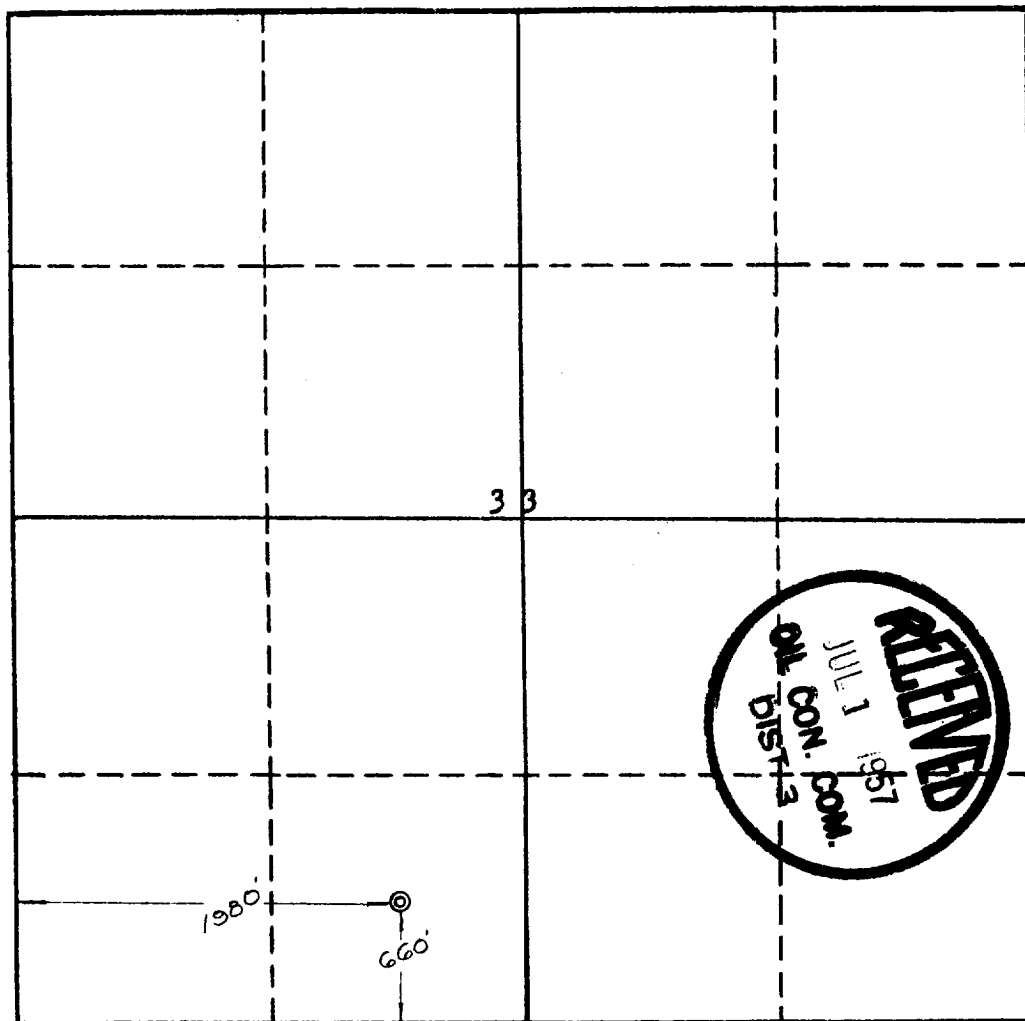
Operator Ora R. Hall, Jr. & Frank O. Elliott Lease Federal, SF 079395
Well No. 1 Elliott Unit Letter _____ Section 33 Township 25 North Range 10 West NMPM
Located 660 Feet From South Line, 1980 Feet From West Line
County San Juan G. L. Elevation 6847 Dedicated Acreage SE 1/4 SW 1/4 - 40 Acres
Name of Producing Formation Gallup Pool _____

1. Is the Operator the only owner* in the dedicated acreage outlined on the plat below?
Yes x No _____
2. If the answer to question one is "no," have the interests of all the owners been consolidated by communitization agreement or otherwise? Yes _____ No _____. If answer is "yes,"
Type of Consolidation _____
3. If the answer to question two is "no," list all the owners and their respective interests below:

Owner

Land Description

Section. B



This is to certify that the information in Section A above is true and complete to the best of my knowledge and belief.

Ora R. Hall Jr. & Frank O. Elliott

(Operator)

Ora R. Hall Jr.

(Representative)

Santa Fe, N.M.

Address

This is to certify that the well location shown on the plat in Section B was plotted from field notes of actual surveys made by me or under my supervision and that the same is true and correct to the best of my knowledge and belief.

Date Surveyed June 26, 1957

Ernest V. Echohawk

Ernest V. Echohawk
Registered Land Surveyor.

Certificate No. 1545

